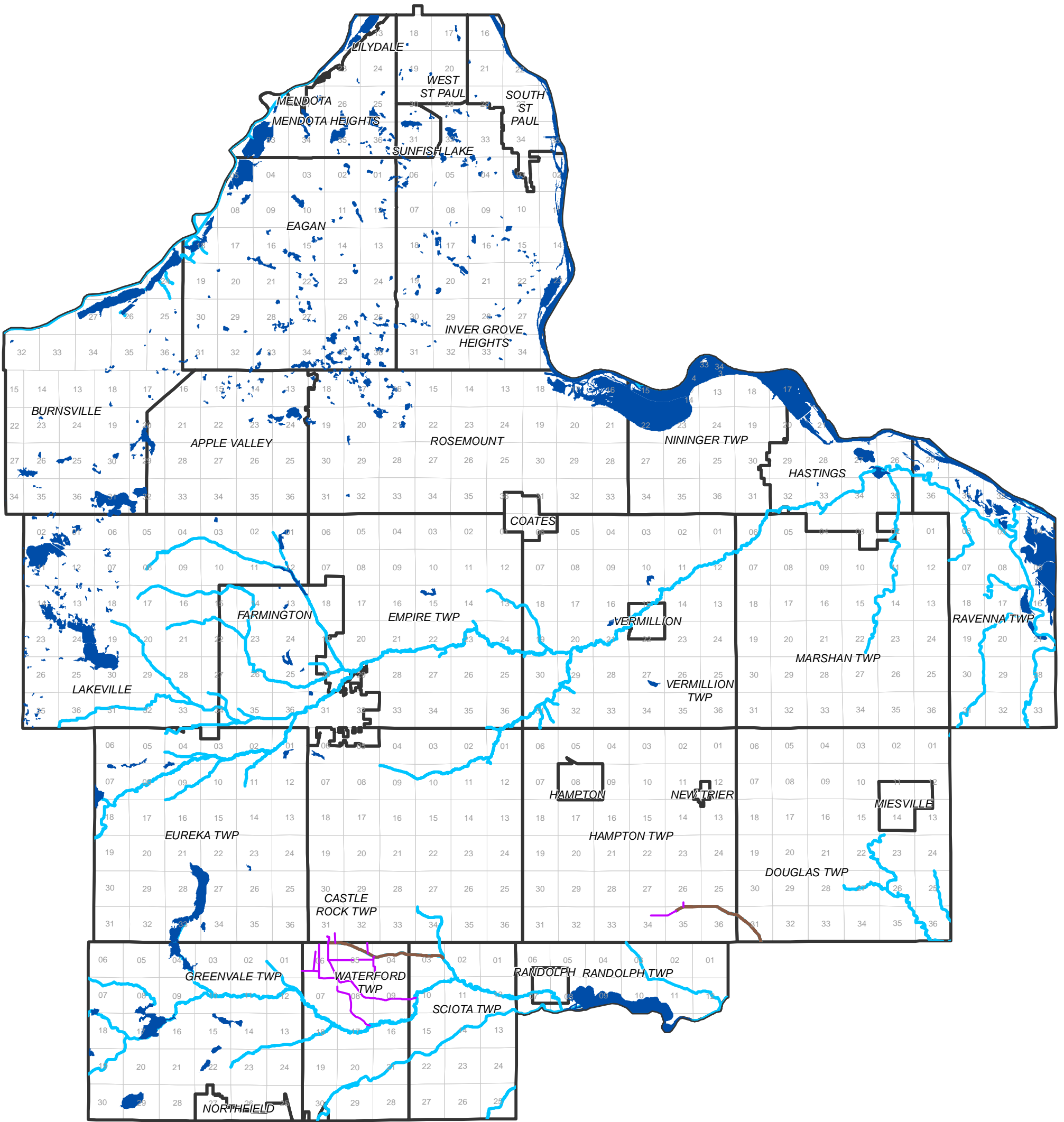






Buffer Protection



-  DNR Public Waters (50' Buffer)
-  Public Ditch (16.5' Buffer)
-  Public Ditch & DNR Public Water (50' Buffer)
-  Protected Lakes and Wetlands (50' Buffer)

NOTES:
 Map Date: 10/31/2017 Prepared by Dakota County GIS for Dakota County Water Resources.
 The names of water bodies listed here are unofficial, local names. The official names are set forth in the DNR Protected Waters Inventory.
 This watercourse information, provided by the DNR, is in draft form and is currently in the middle of an extensive quality control review. It should therefore be regarded as preliminary and subject to change.