

Official Highway Map Dakota County, Minnesota

DAKOTA COUNTY

COUNTY FACILITIES*

- LIBRARY
- COUNTY OFFICES
- RECYCLING CENTER
- COMPOST SITE
- RESOURCE RECOVERY FACILITY
- HOUSEHOLD HAZARDOUS WASTE COLLECTION CENTER
- PARK ENTRANCE

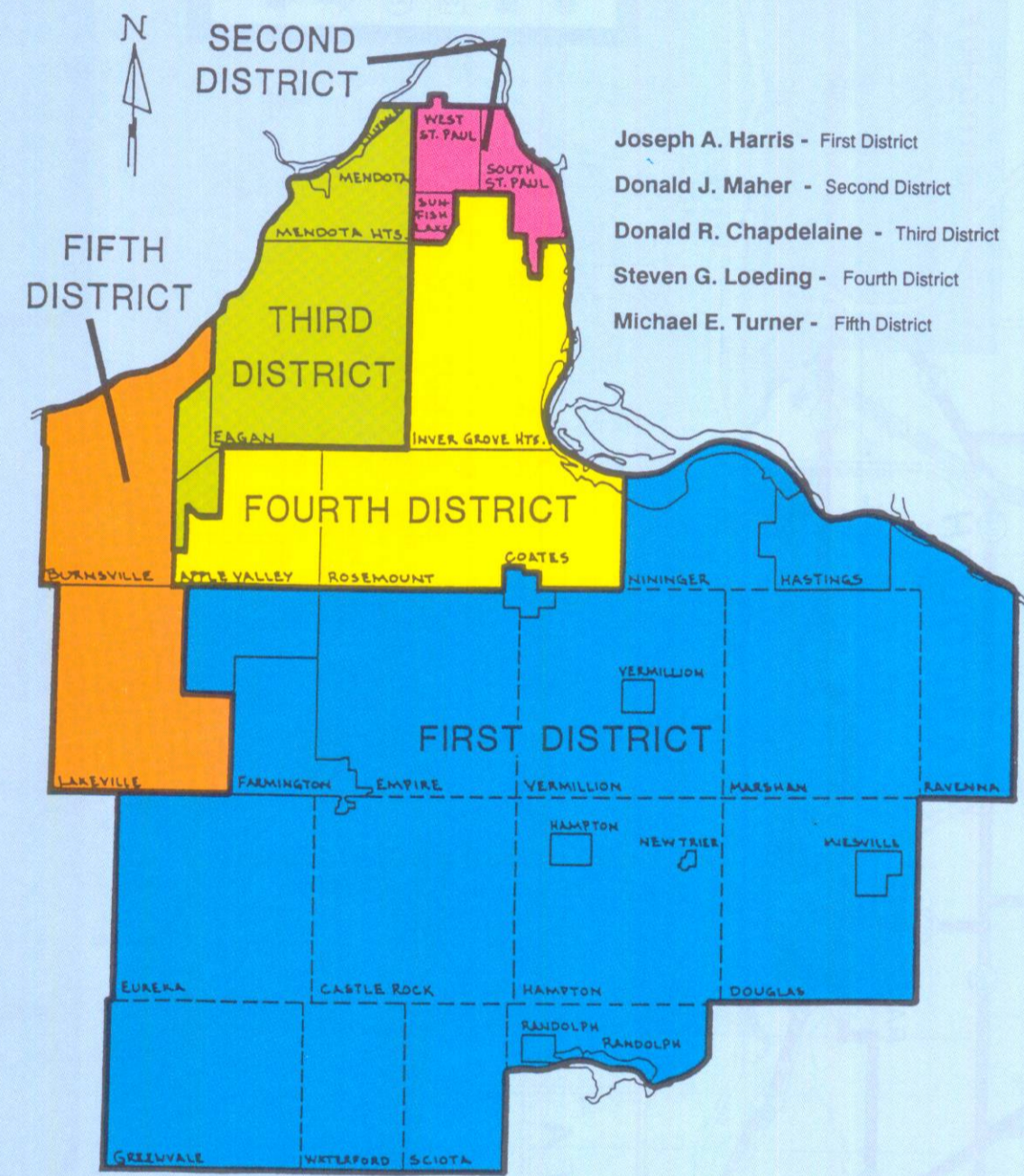
BIKEWAY SYSTEM*

- BIKE PATH
- PAVED SHOULDERS
- BIKE ROUTE
- UNDER CONSTRUCTION

COUNTY PARKS

Park	Picnic Area	Picnic Shelter	Water / Restrooms	Pavilion / Rental	Playground	Hiking Trail	Nature Trail	Interpretive Trail	Mountain Bike	Fishing	Horseback	Horseback	Archery	Boat Launch	Motor Boats	Non-Motorized Boats	Camping	Cross Country	Skiing	Ski Skating	Snowmobiling	Ice Fishing
Lake Byllesby Regional Park	•	•	•	•	•	•	•	•	•	•	•	•	•	•	•	•	•	•	•	•	•	•
Lebanon Hills Regional Park	•	•	•	•	•	•	•	•	•	•	•	•	•	•	•	•	•	•	•	•	•	•
Spring Lake Park Reserve	•	•	•	•	•	•	•	•	•	•	•	•	•	•	•	•	•	•	•	•	•	•
Thompson County Park	•	•	•	•	•	•	•	•	•	•	•	•	•	•	•	•	•	•	•	•	•	•


COMMISSIONER DISTRICTS



- Joseph A. Harris - First District
- Donald J. Maher - Second District
- Donald R. Chapdelaine - Third District
- Steven G. Loeding - Fourth District
- Michael E. Turner - Fifth District



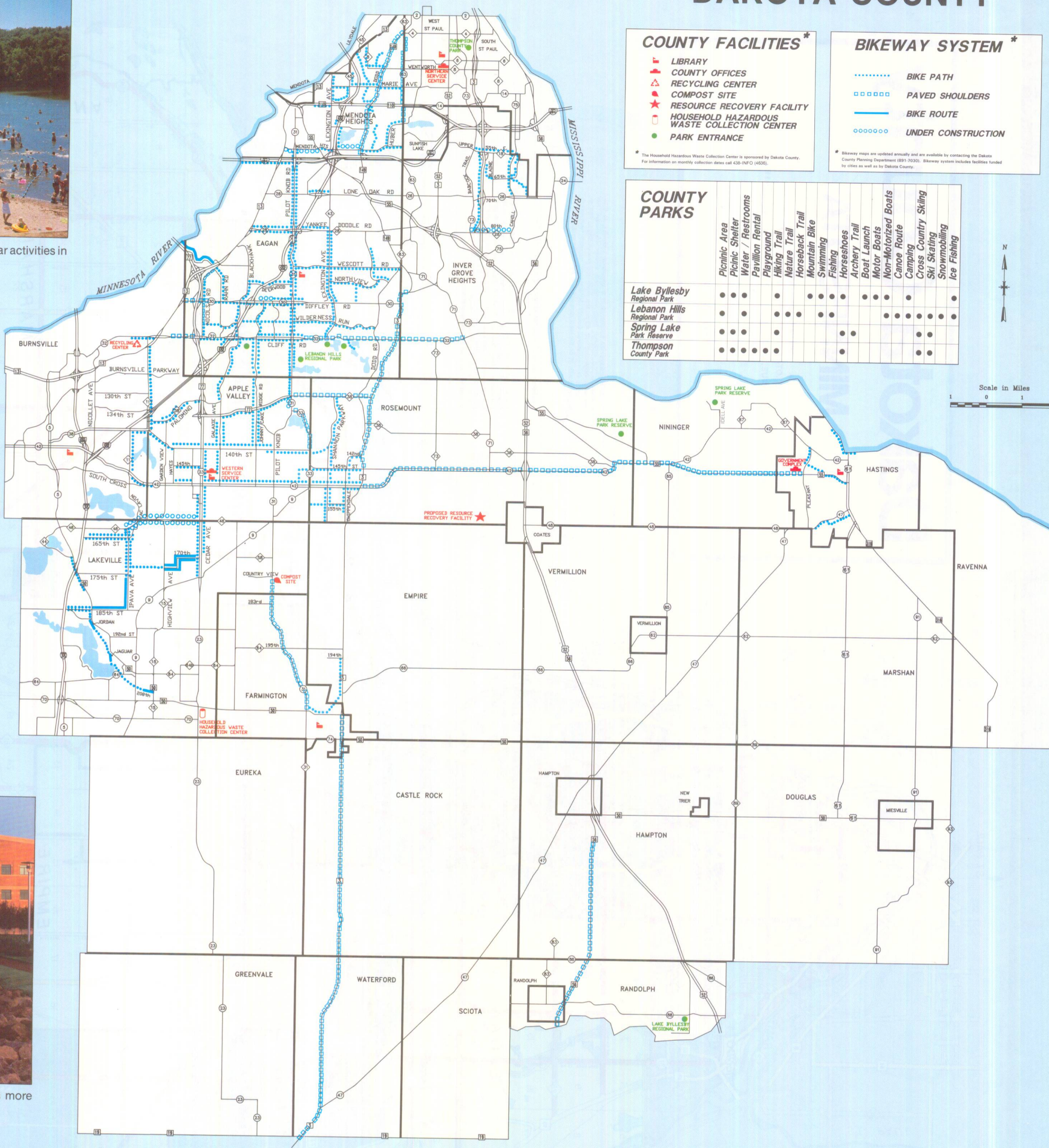
Swimming at Schultz Lake Beach is one of many popular activities in Lebanon Hills Regional Park.



Thompson County Park features a pavilion for large gatherings.




Dakota County's Western Service Center makes county services more accessible to the fast-growing western suburbs.




INDEX TO COUNTY FACILITIES

COUNTY OFFICES	
Information, all departments, call 437-3191. For directions to county offices, or other recorded messages about county government, call the Dakota County InfoLine, 438-INFO (4636).	
Government Complex	
ADMINISTRATION CENTER	437-3191
1590 W. Hwy. 55, Hastings 55033	
JUDICIAL CENTER	
1560 W. Hwy. 55, Hastings 55033	437-3191
LAW ENFORCEMENT CENTER	
1580 W. Hwy. 55, Hastings 55033	438-4700
Western Service Center	
14955 Galaxie Ave., Apple Valley 55124	891-7570
Northern Service Center	
33 E. Wentworth, West St. Paul 55118	450-2611
Extension Service	
4100 220th St. W., Farmington 55024	463-3302
Housing & Redevelopment Authority	
2496 145th St. W., Rosemount 55068	423-4800
Soil & Water Conservation	
821 3rd St., Farmington 55024	463-8626
LIBRARIES	
Burnhaven Library	435-7177
1101 W. Co Rd. 42, Burnsville	
Farmington Library	463-7990
325 Oak St., Farmington	
Galaxie Library	891-7045
14955 Galaxie Ave., Apple Valley 55124	
Hastings Library	437-5286
330 Vermillion St., Hastings 55033	
Wescott Library	452-9600
1340 Wescott Rd., Eagan 55123	
West St. Paul Library	457-8497
40 East Emerson Ave., West St. Paul 55118	
SOLID WASTE FACILITIES	
Recyclables Collection Center	895-5445
1350 Larc Ind. Blvd., Burnsville	
County Compost Facility	
17750 Pilot Knob Rd., Lakeville	
County Compost Facility	
3830 Pilot Knob Rd., Eagan	
Household Hazardous Waste Collection Center	
21750 Cedar Ave., Lakeville	
(Limited hours only)	
Resource Recovery Facility	
(Completion planned 1994)	
COUNTY PARKS	
Lake Byllesby Regional Park	437-6608
Randolph Township	
Lebanon Hills Regional Park	
Eagan, Apple Valley	
Spring Lake Park Reserve	
Nininger Township	
Thompson County Park	
West St. Paul	




Ice fishing at Lake Byllesby Regional Park is a favorite way to pass the winter.



Bluffs at Spring Lake Park Reserve overlook the Mississippi River.

DAKOTA COUNTY



Official Highway Map

1991-1992