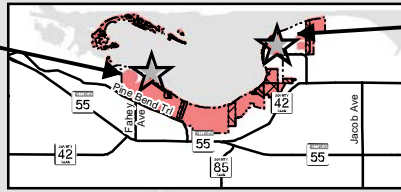


Lower Spring Lake  
Park Reserve




Schaar's Bluff

Legend

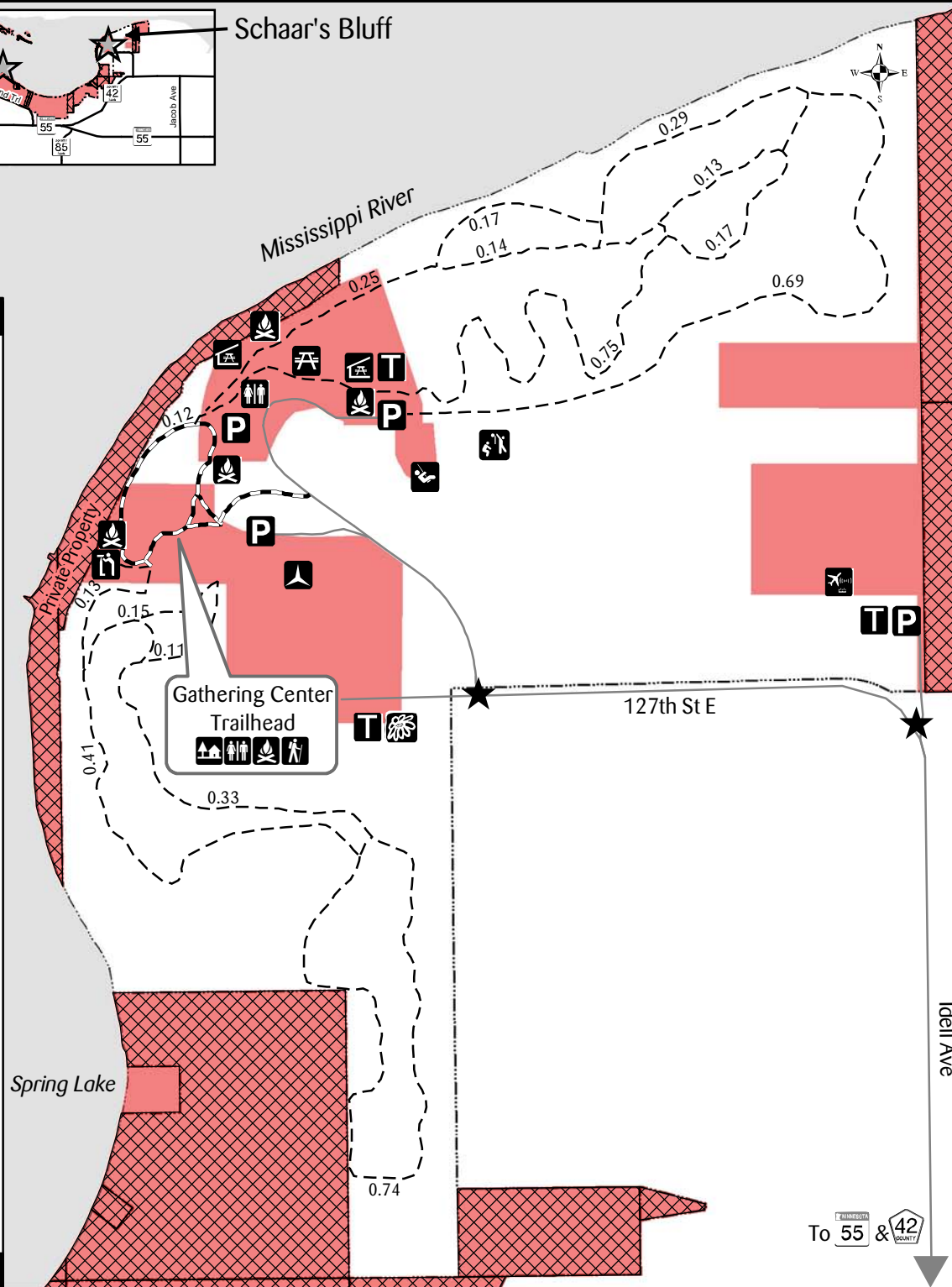
Hiking Trails - 4.69 miles  
Paved Trails - 0.50 miles

- Hiking
- Paved Trail
- Gathering Center
- Parking
- Restroom
- Portable Toilet
- Fire Ring
- Picnic Shelter
- Picnic Area
- Sand Volleyball
- Playground
- Overlook
- Community Gardens
- Model Airfield
- Wind Turbine
- Park Boundary
- Private Property

0.0 Trail Segment Distance  
in Miles



www.dakotacounty.us



# Spring Lake Park Reserve Schaar's Bluff

Spring - Summer - Fall Trails

Park Hours: 8 AM to 10 PM

★ Park Entrance

Off-Limits to Geocaching

Entrance	Latitude	Longitude
Spring Lake Park Reserve - Schaar's Bluff	44.763872	-92.931727
Spring Lake Park Reserve - Model Airfield	44.763479	-92.924059