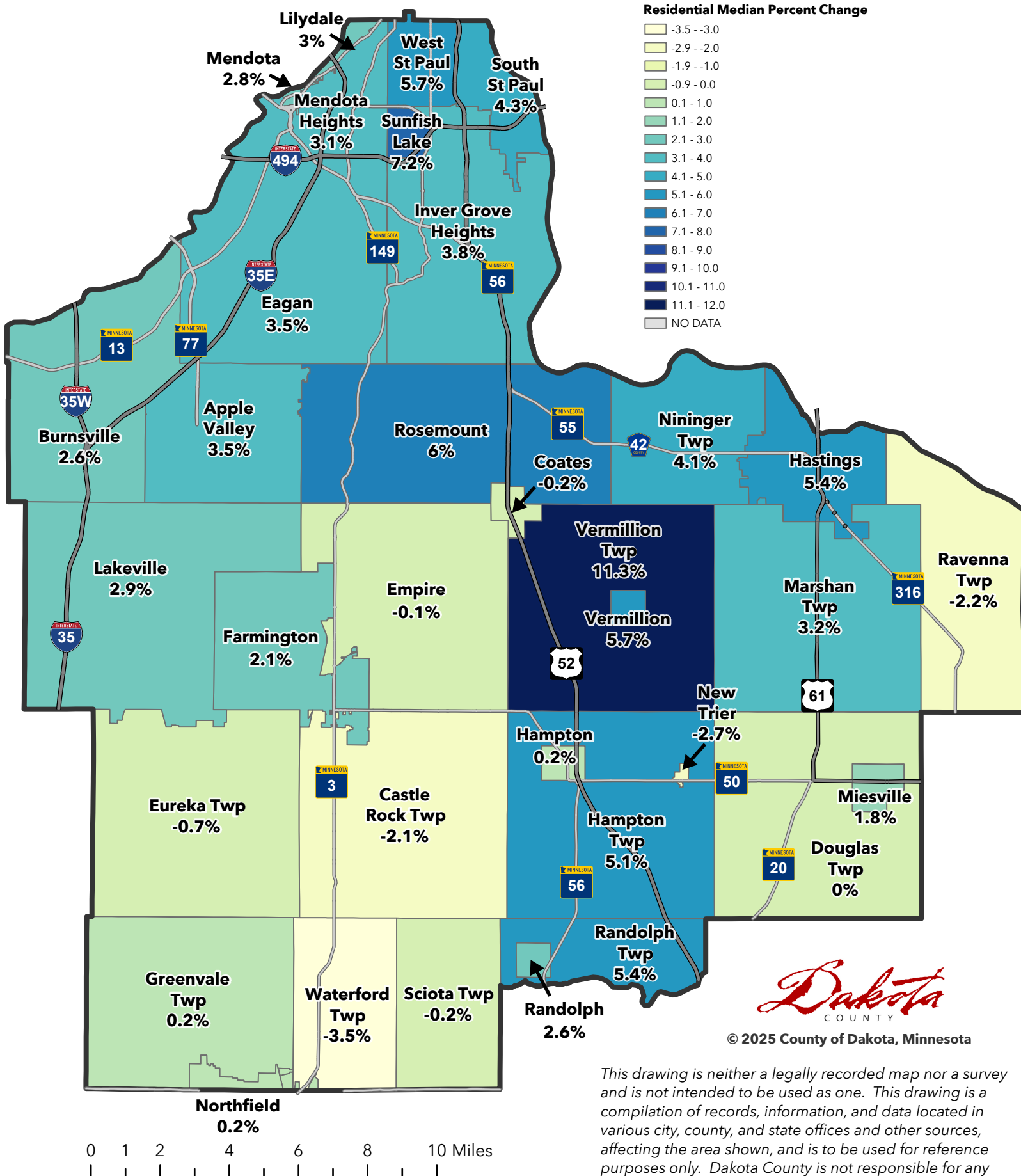


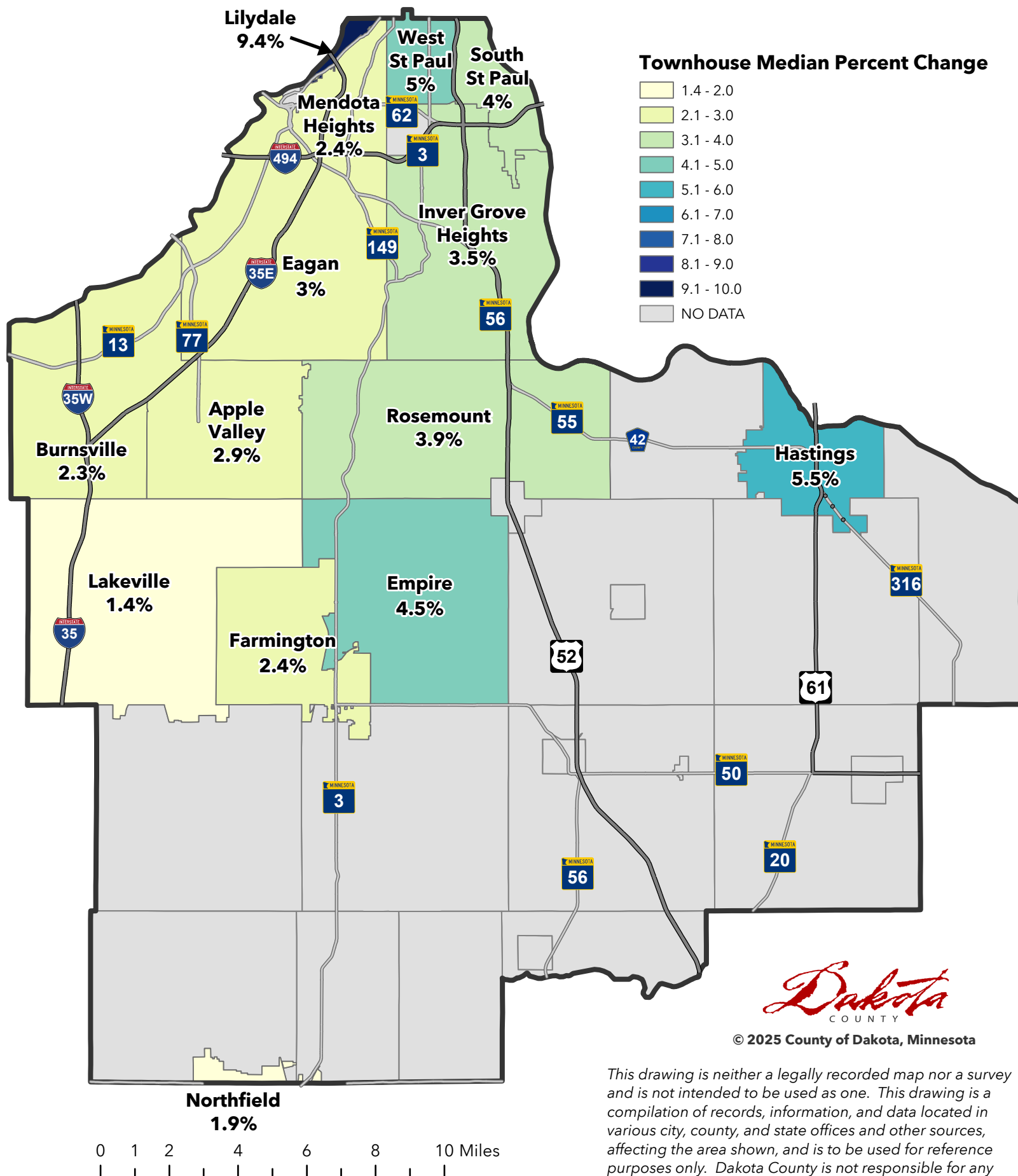
Estimated Residential Market Value Percent Change

Valuation Years 2024 to 2025



Estimated Townhouse Market Value Percent Change

Valuation Years 2024 to 2025



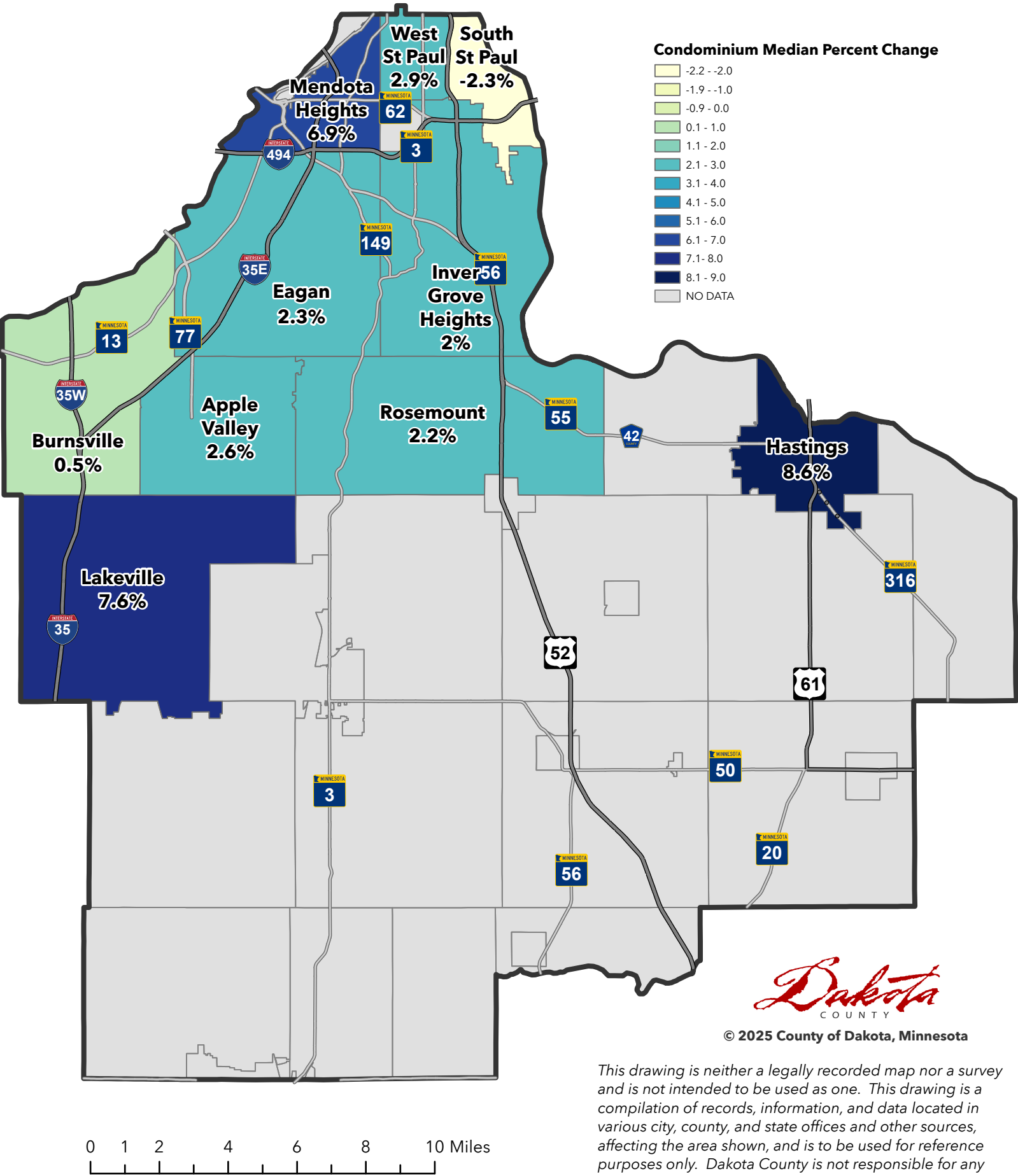
Dakota
COUNTY

© 2025 County of Dakota, Minnesota

This drawing is neither a legally recorded map nor a survey and is not intended to be used as one. This drawing is a compilation of records, information, and data located in various city, county, and state offices and other sources, affecting the area shown, and is to be used for reference purposes only. Dakota County is not responsible for any inaccuracies herein contained. If discrepancies are found, please contact the Dakota County Office of GIS

Estimated Condominium Market Value Percent Change

Valuation Years 2024 to 2025

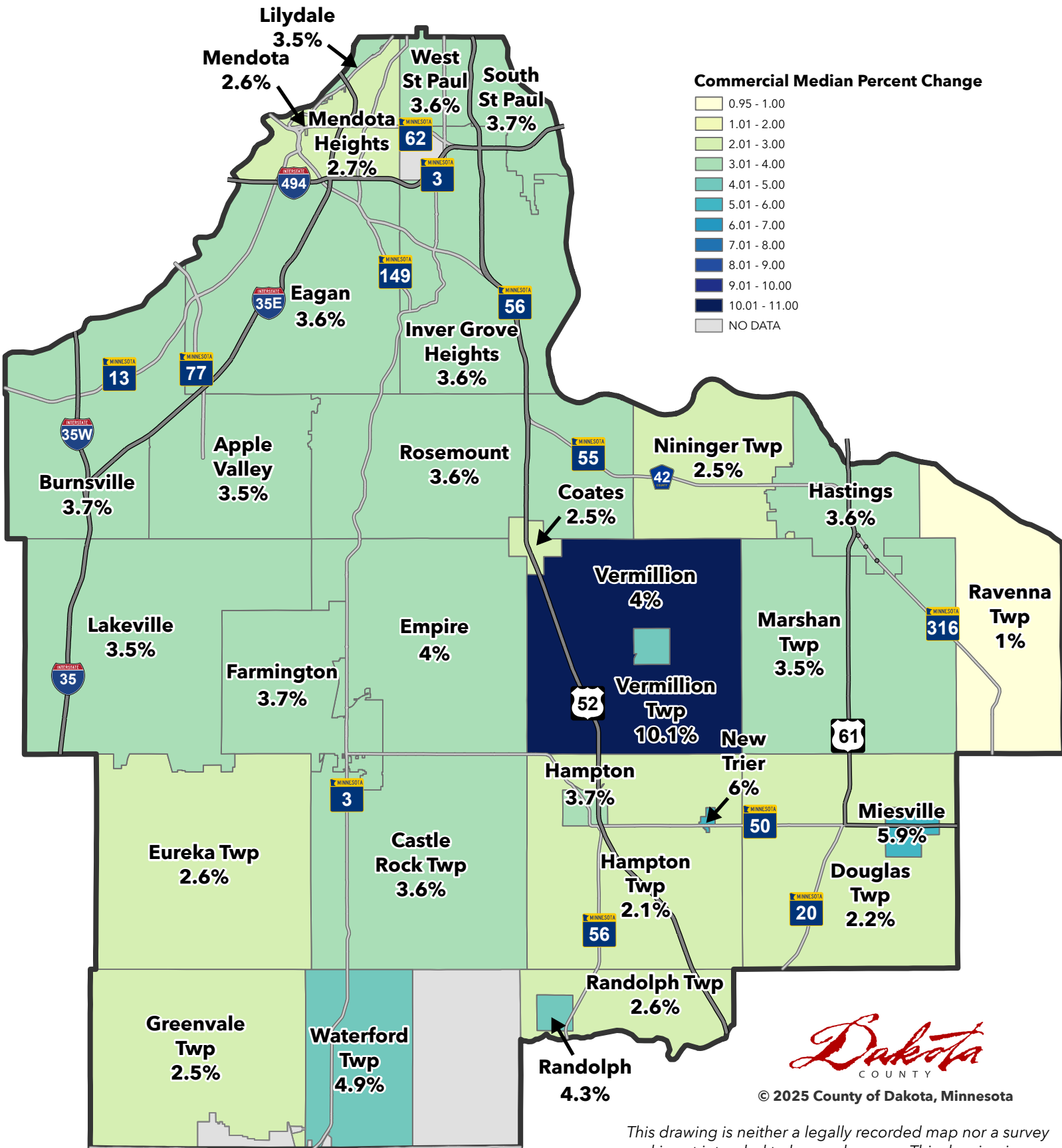


© 2025 County of Dakota, Minnesota

This drawing is neither a legally recorded map nor a survey and is not intended to be used as one. This drawing is a compilation of records, information, and data located in various city, county, and state offices and other sources, affecting the area shown, and is to be used for reference purposes only. Dakota County is not responsible for any inaccuracies herein contained. If discrepancies are found, please contact the Dakota County Office of GIS

Estimated Commercial Market Value Percent Change

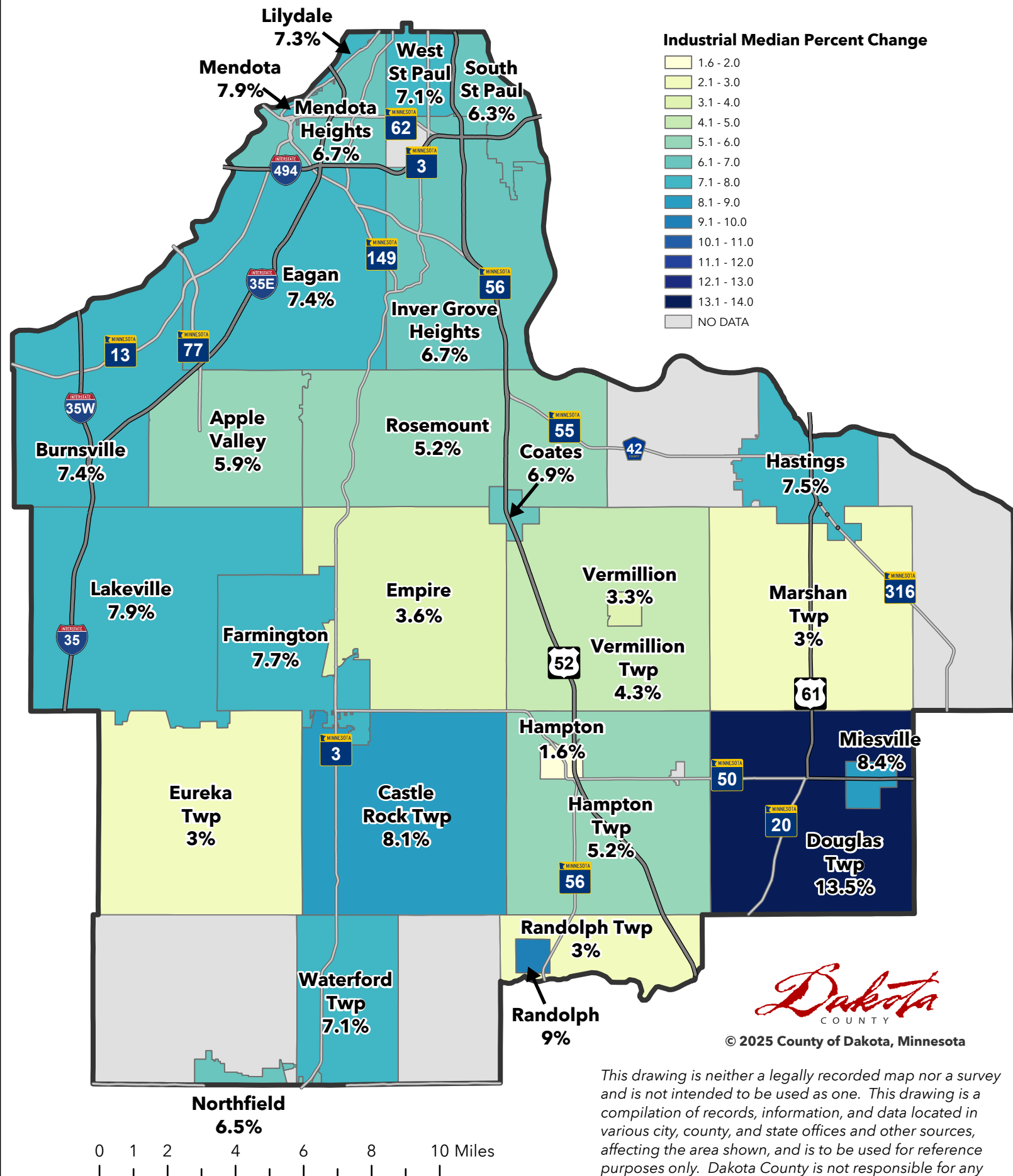
Valuation Years 2024 to 2025



This drawing is neither a legally recorded map nor a survey and is not intended to be used as one. This drawing is a compilation of records, information, and data located in various city, county, and state offices and other sources, affecting the area shown, and is to be used for reference purposes only. Dakota County is not responsible for any inaccuracies herein contained. If discrepancies are found, please contact the Dakota County Office of GIS

Estimated Industrial Market Value Percent Change

Valuation Years 2024 to 2025



This drawing is neither a legally recorded map nor a survey and is not intended to be used as one. This drawing is a compilation of records, information, and data located in various city, county, and state offices and other sources, affecting the area shown, and is to be used for reference purposes only. Dakota County is not responsible for any inaccuracies herein contained. If discrepancies are found, please contact the Dakota County Office of GIS

Estimated Apartment Market Value Percent Change

Valuation Years 2024 to 2025

