


OFFICIAL HIGHWAY MAP DAKOTA COUNTY



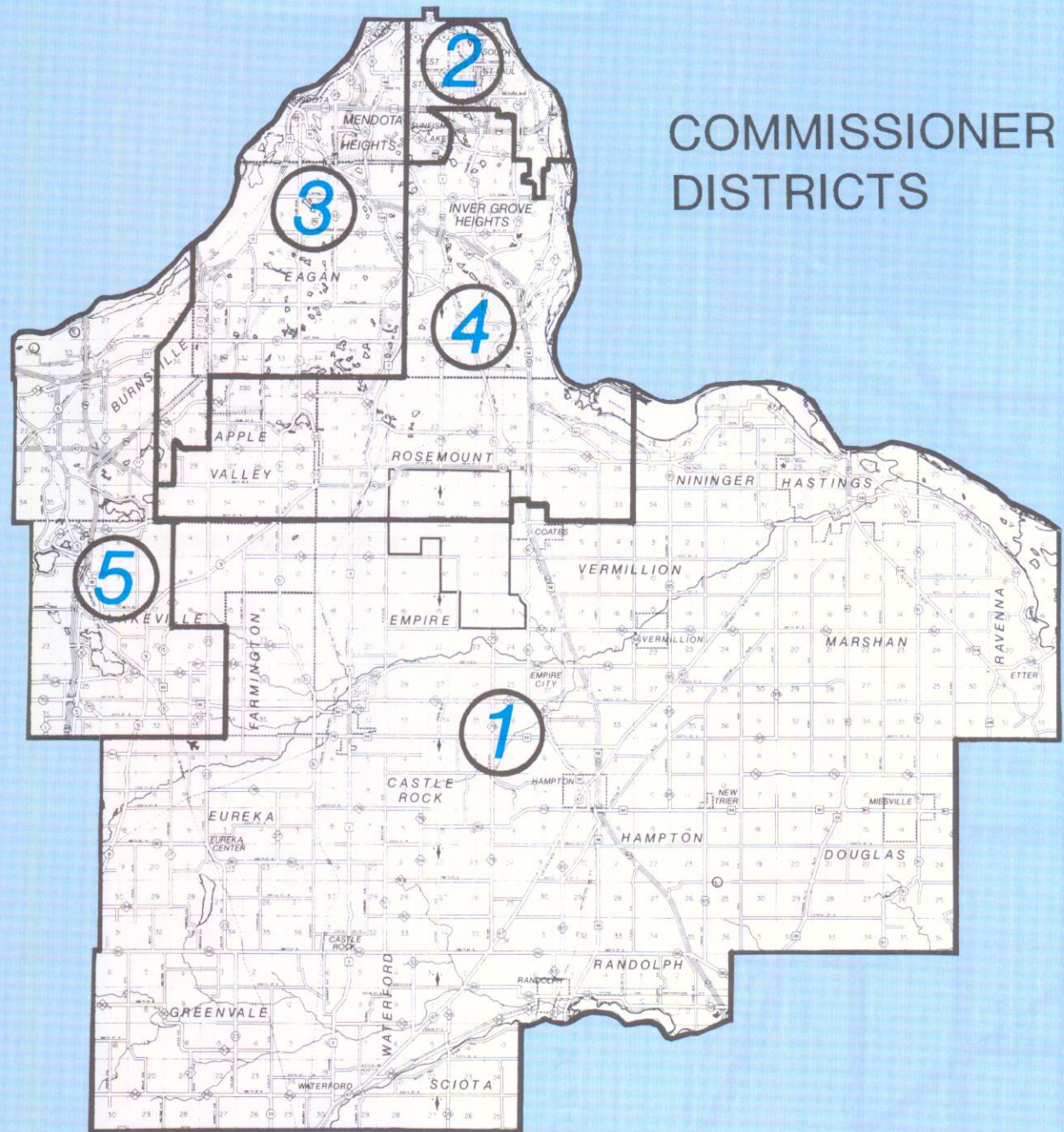
DAKOTA COUNTY MINNESOTA



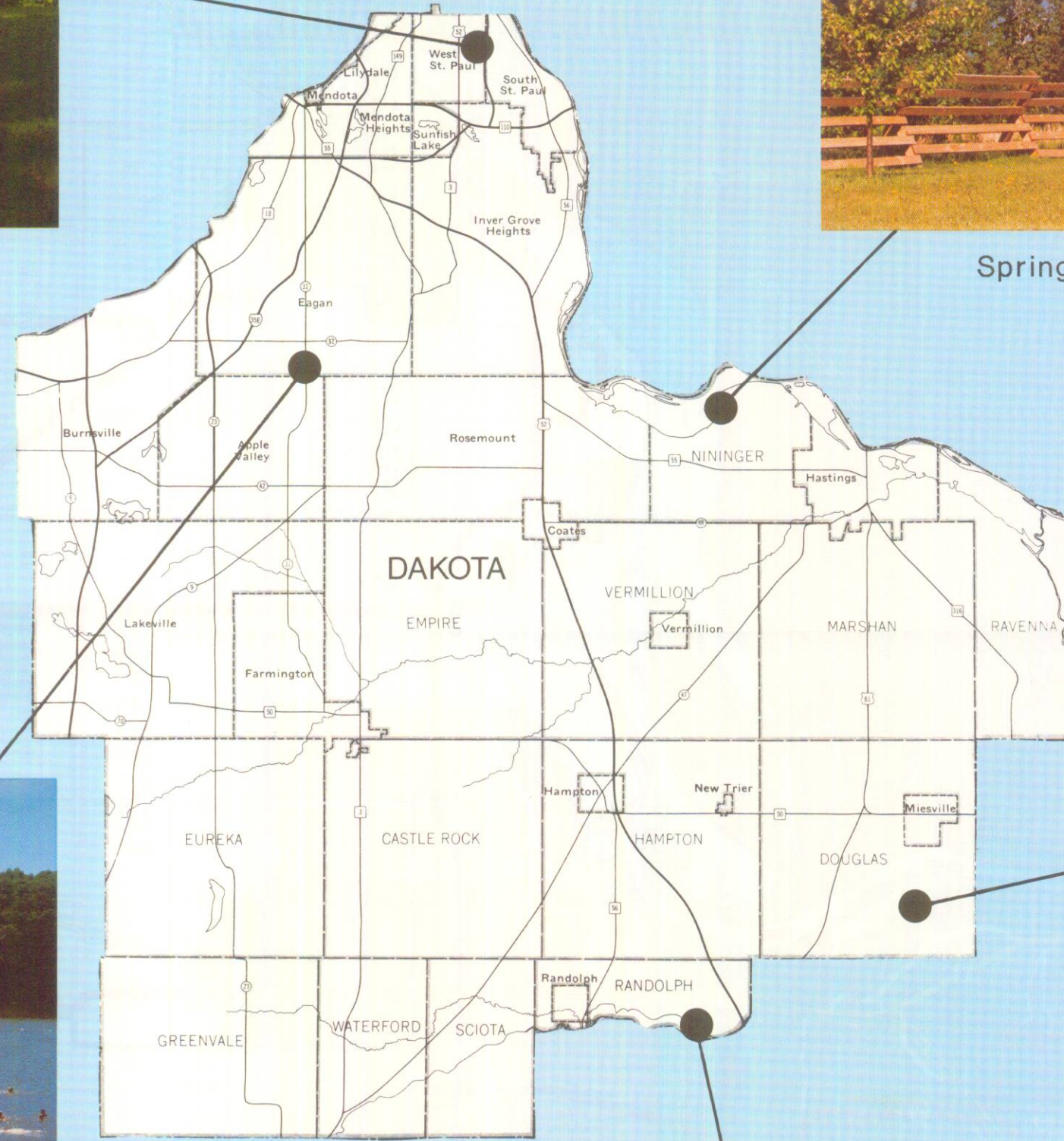
Thompson County Park



Spring Lake Park Reserve



COMMISSIONER
DISTRICTS



Lebanon Hills Regional Park



Miesville Ravine Park Reserve



Lake Byllesby Regional Park

BOARD OF COMMISSIONERS

Joseph A. Harris	First District
Donald J. Maher	Second District
Donald R. Chapdelaine	Third District
Steven G. Loeding	Fourth District
Michael E. Turner	Fifth District

DAKOTA COUNTY OFFICERS

ELECTED OFFICIALS

Attorney	James C. Backstrom
Auditor	Norma Marsh
Recorder	James N. Dolan
Sheriff	Rod Boyd
Treasurer	Thomas V. Novak

APPOINTED OFFICIALS

County Administrator	Lyle D. Wray
Physical Development Dir.	Gary J. Erickson
Human Services Director	David A. Rooney
Court Administrator	Roger W. Sames

AVAILABLE FACILITIES

DAKOTA COUNTY PARKS

	HORSEBACK TRAILS	SNOWMOBILE TRAILS	CROSS COUNTRY SKI TRAILS	HIKING TRAILS	NATURE TRAIL	CANOEING	FISHING (WINTER & SUMMER)	PICNICKING	BIKING	BOATING	SAILING	GARDEN PLOTS	SAWMILL	CAMPING	SWIMMING	BOAT LAUNCH	PLAYGROUND	ARCHERY	HORSESHOE PITS
LEBANON HILLS REGIONAL PARK	•	•	•	•	•	•	•	•	•					•	•				
SPRING LAKE PARK RESERVE			•	•								•	•					•	•
LAKE BYLLESBY REGIONAL PARK						•	•			•	•			•	•	•			
THOMPSON COUNTY PARK		•	•				•										•		•
MIESVILLE RAVINE PARK RESERVE	No Facilities																		

OFFICIAL HIGHWAY MAP

1989-90

