

Miesville Ravine Park Reserve

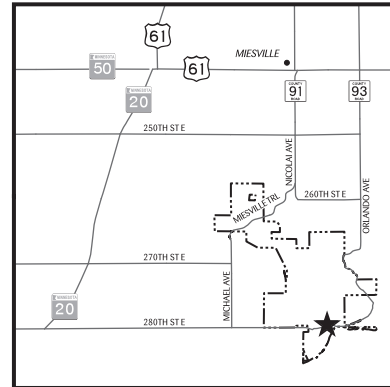
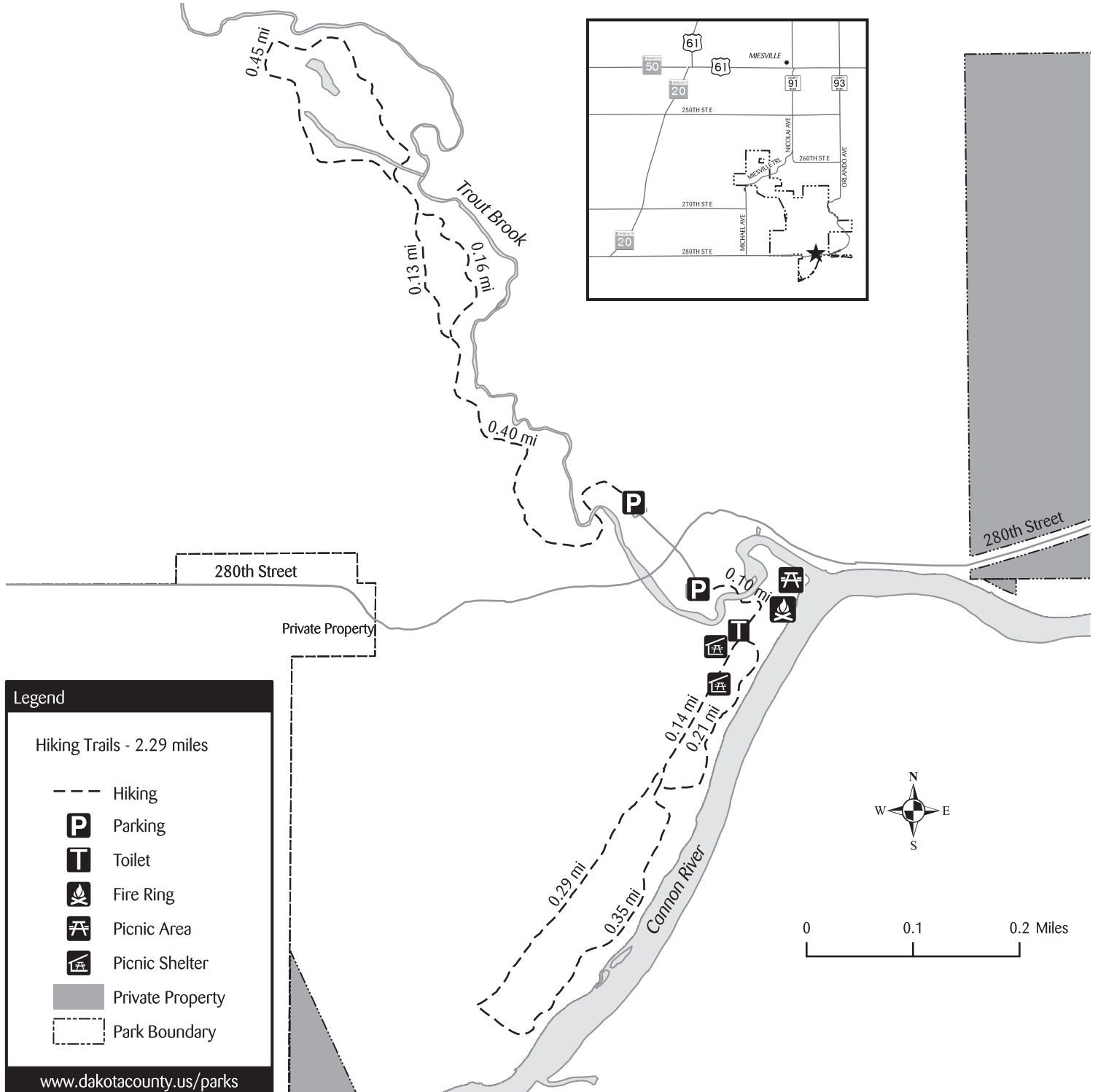
Spring-Summer-Fall Trail Map

Park hours: 5 a.m. to 10 p.m.



Trail conditions: www.dakotacounty.us, search *trail conditions*.

Track your location in the park using the free Avenza PDF Maps app.

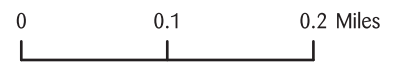


Legend

Hiking Trails - 2.29 miles

- Hiking
- P** Parking
- T** Toilet
- Fire Ring
- Picnic Area
- Picnic Shelter
- Private Property
- Park Boundary

www.dakotacounty.us/parks



Miesville Ravine Park Reserve

Welcome to Miesville Ravine Park Reserve. Nestled deep in the heart of the beautiful Cannon River Valley, this 1,600-acre reserve offers scenic trails along Trout Brook and the Cannon River.

Miesville Ravine Park Reserve is part of Dakota County Parks.

Admission and parking are free.

Park features

- 2+ miles of nature trails for hiking
- Rustic setting
- Trout fishing
- Wildflowers

So everyone can enjoy the park...

- Use trails for their intended purpose.
- Leashed pets are welcome. Please put pet waste in the garbage.



Dakota County Parks

Emergency / Park Ranger: 911

Park Office: 952-891-7000

Lebanon Hills Visitor Center: 651-554-6530

Email: parks@co.dakota.mn.us

www.dakotacounty.us/parks

Please recycle.



MRPRSS19

Miesville Ravine Park Reserve

Miesville, Minnesota 

Spring-Summer-Fall Trail Map

Dakota
COUNTY

forever wild
PARKS