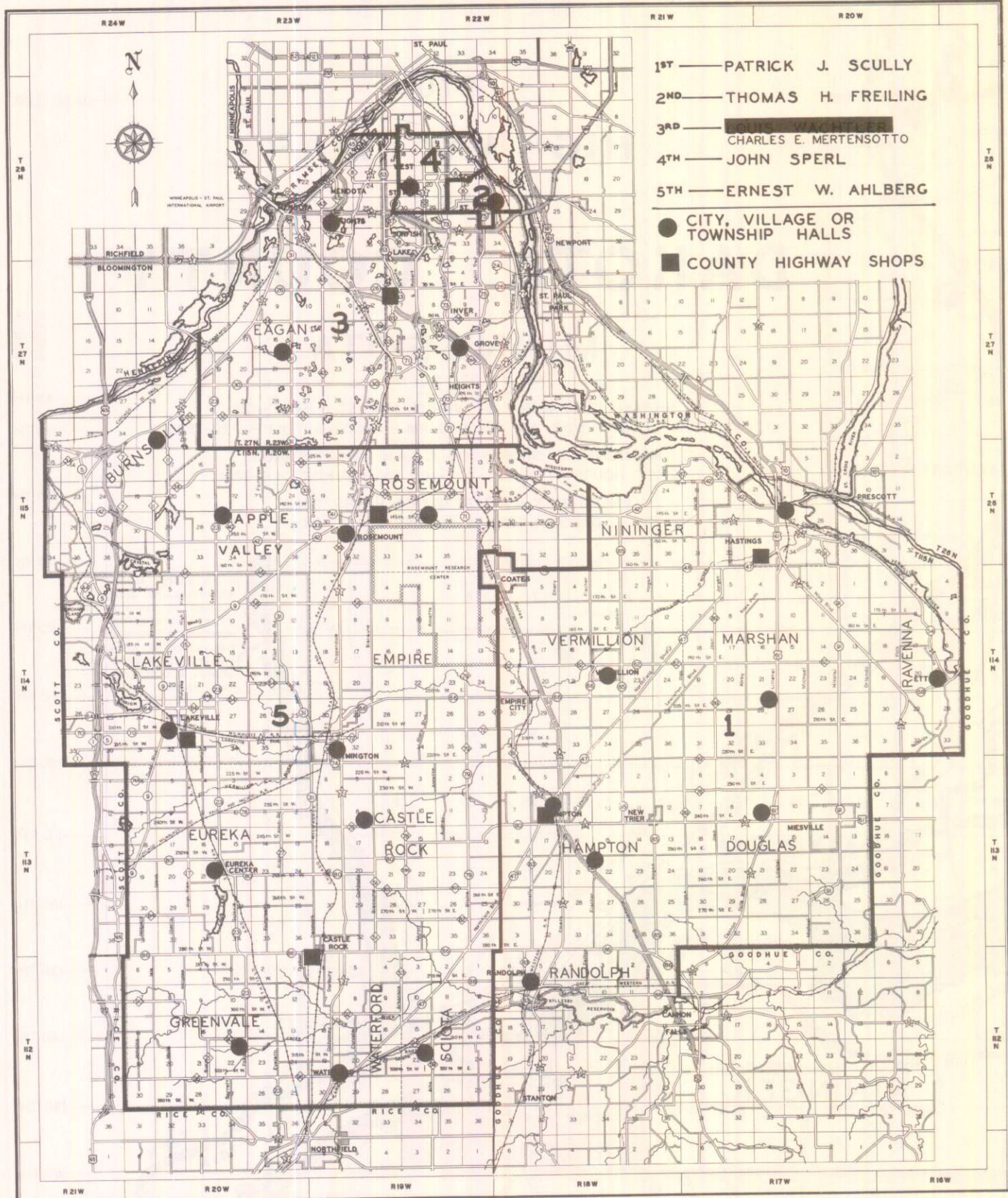


COUNTY COMMISSIONER DISTRICTS



DAKOTA COUNTY CITIES, VILLAGES & TOWNSHIPS

CITIES	1967 ESTIMATED POPULATION*	INDEX	VILLAGES	1967 ESTIMATED POPULATION*	INDEX
HASTINGS	11,090	C-5	SUNFISH LAKE	231	A-3
SOUTH ST. PAUL	25,204	A-3	VERMILLION	268	D-4
WEST ST. PAUL	17,648	A-3			
VILLAGES			TOWNSHIPS		
APPLE VALLEY	5,143	C-2	CASTLE ROCK	1,210	E-3
BURNSVILLE	13,912	C-2	DOUGLAS	566	E-5
COATES	226	D-4	EAGAN	7,765	B-2
FARMINGTON	2,988	D-3	EMPIRE	1,057	D-3
HAMPTON	316	E-4	EUREKA	798	E-2
INVER GROVE HEIGHTS	11,190	B-3	GREENVALE	599	F-2
LAKEVILLE	4,929	D-2	HAMPTON	559	E-4
LILYDALE	198	A-3	MARSHAN	819	D-5
MENDOTA	282	A-2	NININGER	444	C-4
MENDOTA HEIGHTS	6,298	A-3	RANDOLPH	262	F-4
MIESVILLE	180	E-5	RAVENNA	331	D-6
NEW TRIER	112	E-4	ROSEMOUNT	2,051	C-3
RANDOLPH	340	F-4	SCIOTA	219	F-3
ROSEMOUNT	1,305	C-3	VERMILLION	655	D-4
			WATERFORD	521	F-3

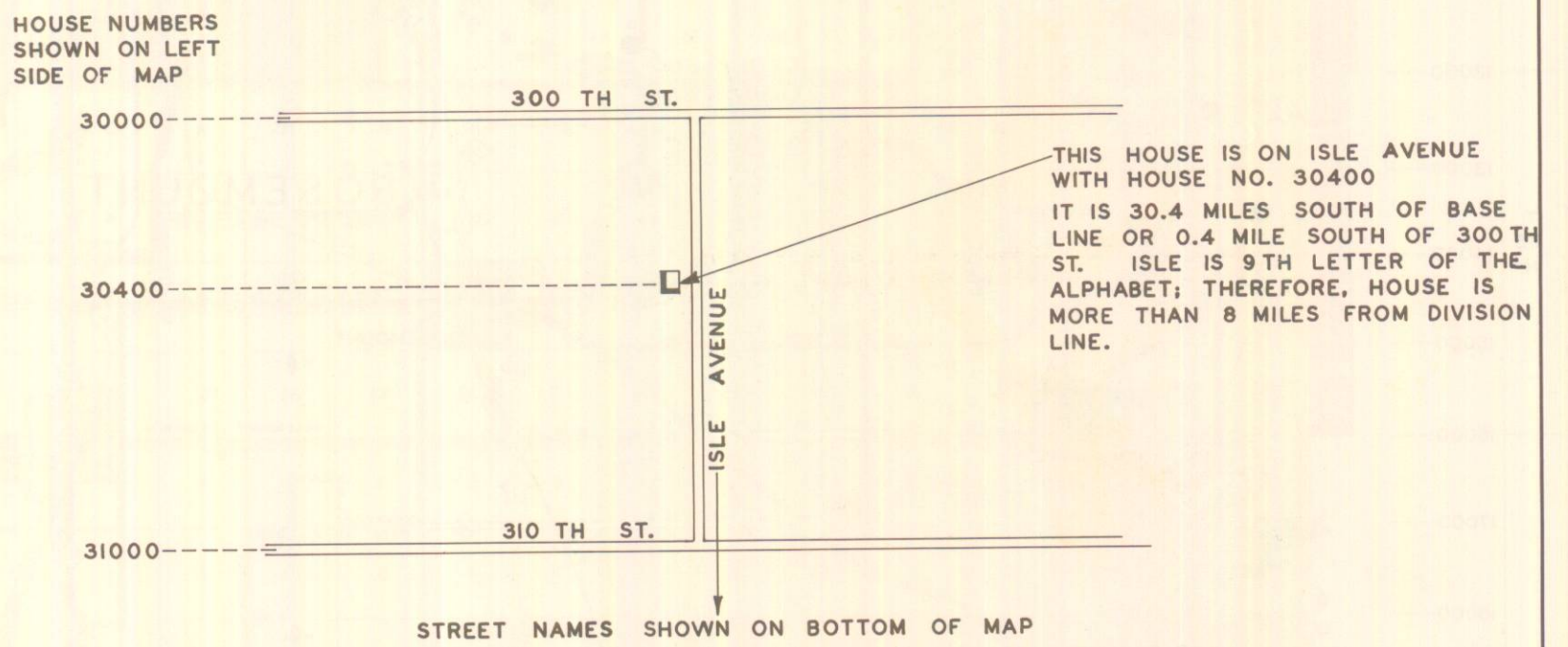
*1967 METROPOLITAN PLANNING COMMISSION ESTIMATES



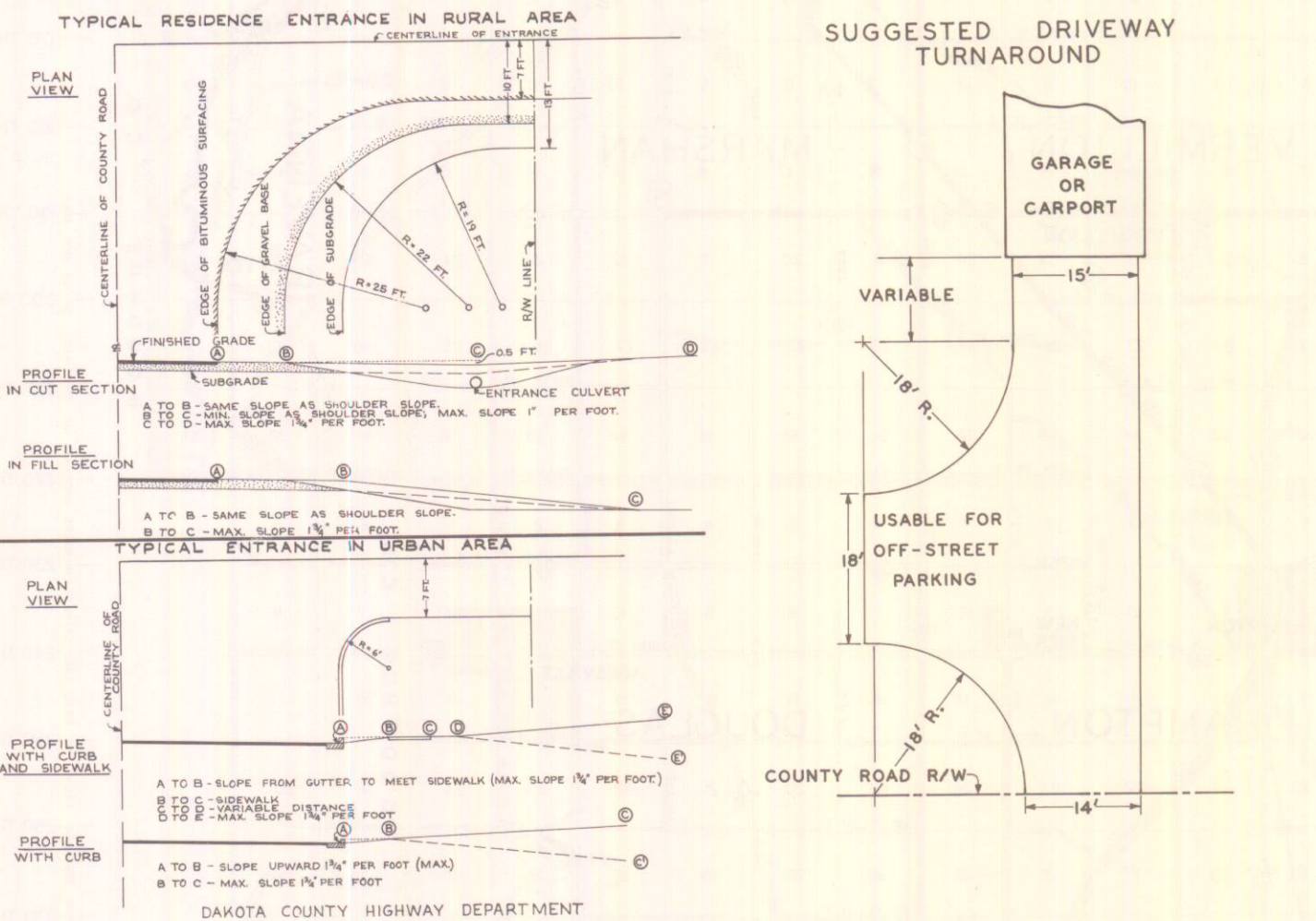
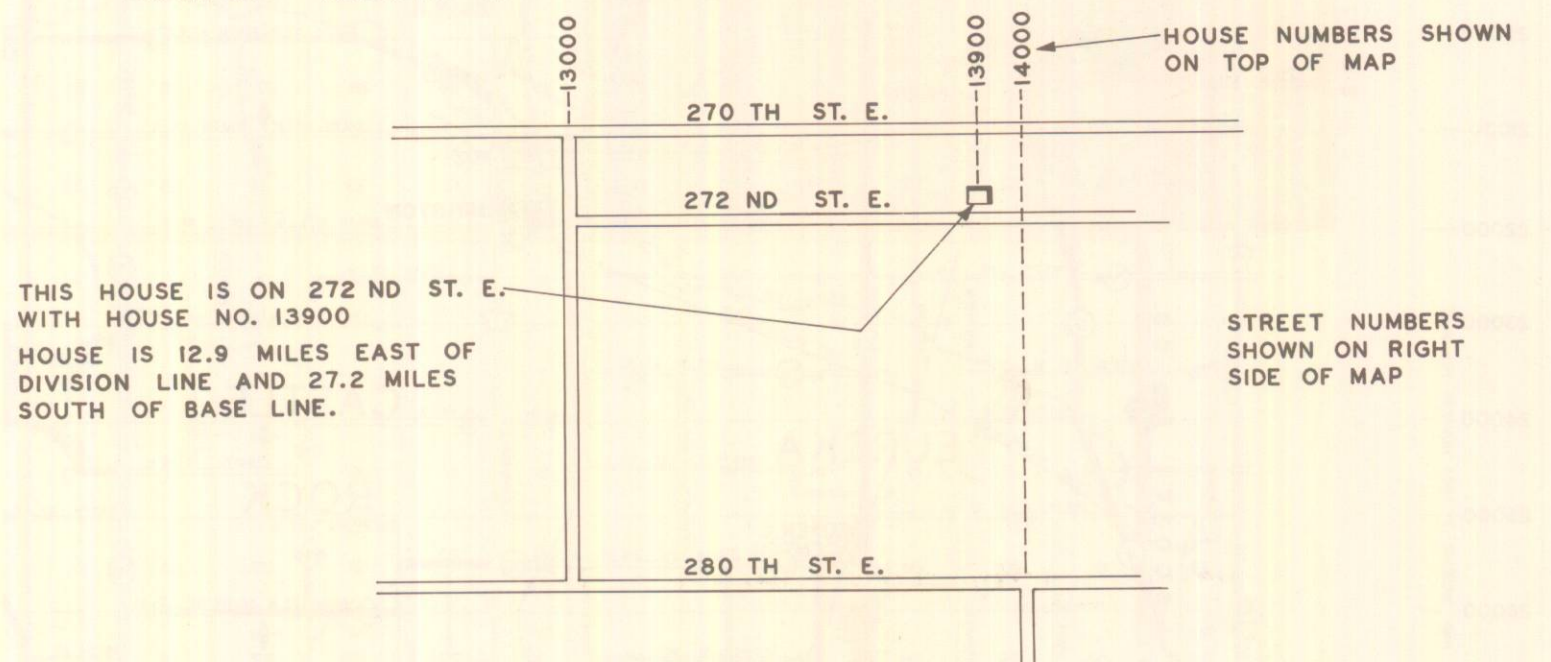
DAKOTA COUNTY
CIVIL DEFENSE DIRECTOR
ROBERT C. BURTON, JR.
1442 WOODHILL ROAD
BURNSVILLE, MINNESOTA 55378
TELEPHONE 890-1379

HOW TO FIND ADDRESS OF HOUSE

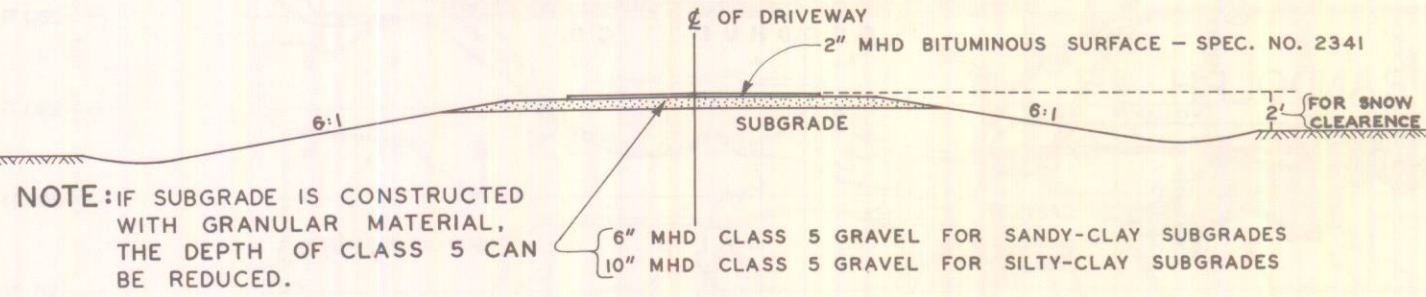
A) HOUSE LOCATED ON NORTH & SOUTH STREETS
EXAMPLE: ADDRESS OF - 30400 ISLE AVE



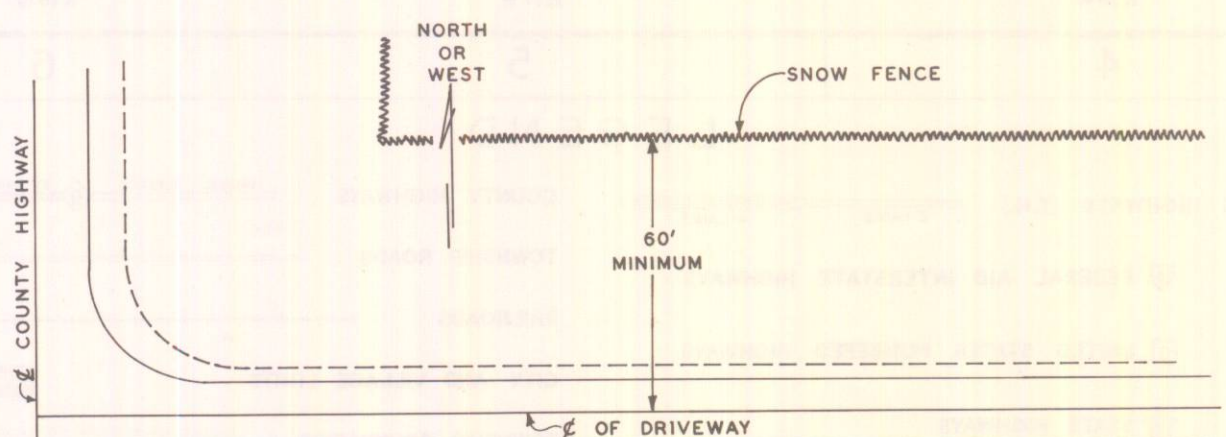
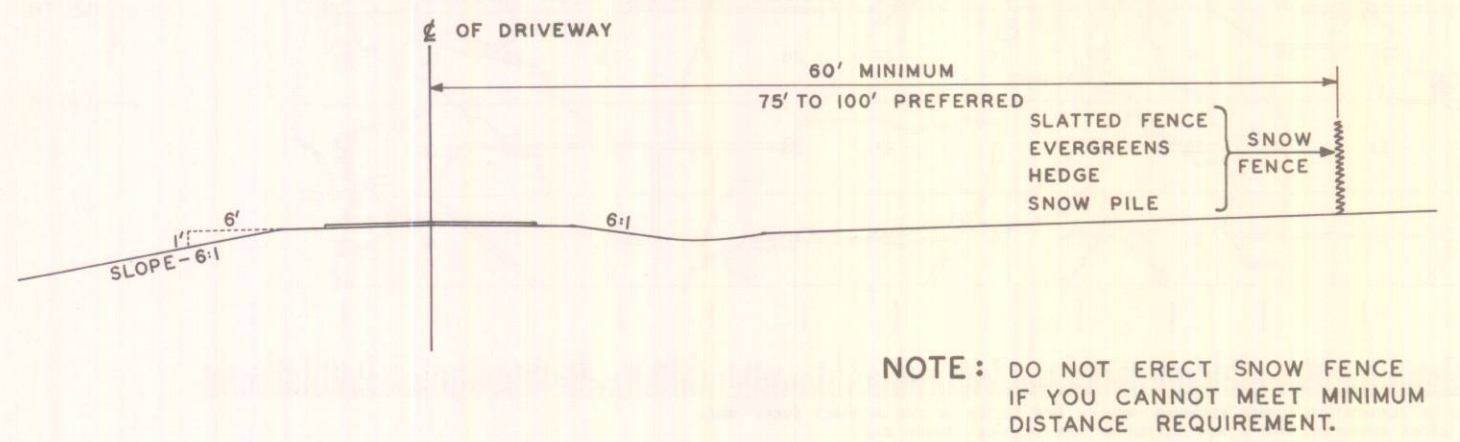
B) HOUSE LOCATED ON EAST & WEST STREETS
EXAMPLE: ADDRESS OF - 13900 - 272 ND ST. E.



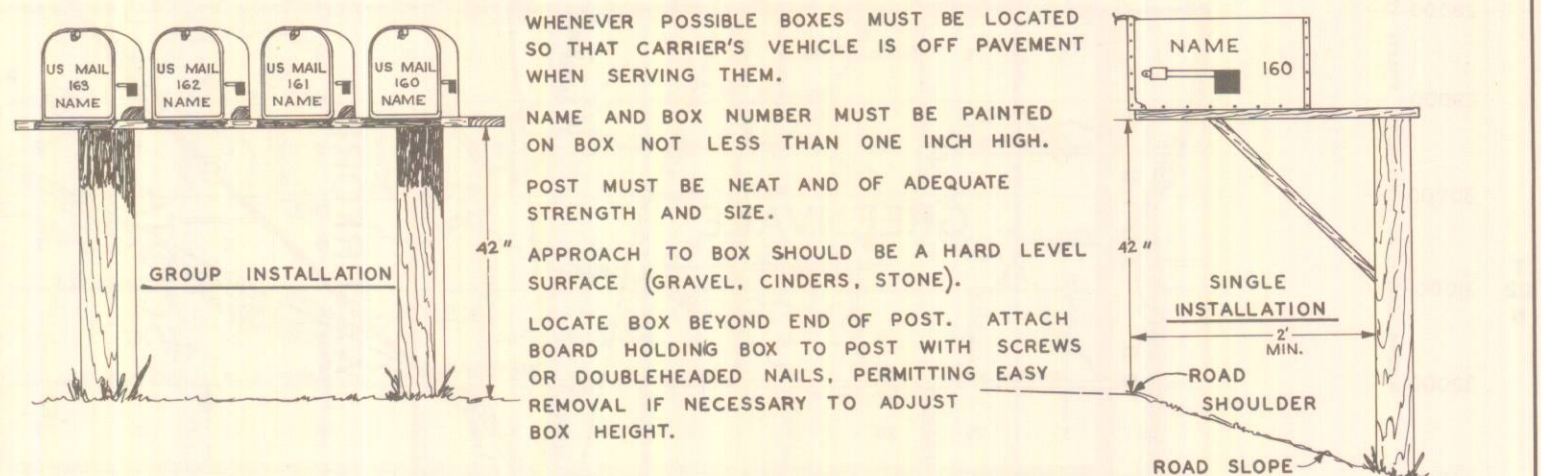
DRIVEWAY CONSTRUCTION DETAILS



SNOW FENCE CONSTRUCTION ALONG DRIVEWAYS



SUGGESTED MAIL BOX INSTALLATION



MOST ACCIDENTS ARE CAUSED BY THE DRIVER

FOUR COMMON ACCIDENT CAUSES ARE:

1. THE DRIVER DIDN'T THINK
2. HE DIDN'T LOOK
3. HE DIDN'T KNOW
4. HE DIDN'T CARE

TO KEEP OUT OF ACCIDENTS AVOID DISTRACTION, HIGH SPEED, TAKING CHANCES, DRIVING AFTER DRINKING AND FATIGUE. WATCH OUT FOR PEDESTRIANS. BE DOUBLY CAREFUL AFTER DARK.

SAFETY BELTS SAVE LIVES

APPROXIMATELY 10,000 LIVES A YEAR WOULD BE SAVED BY USING SAFETY BELTS, ACCORDING TO SAFETY AUTHORITIES.

