


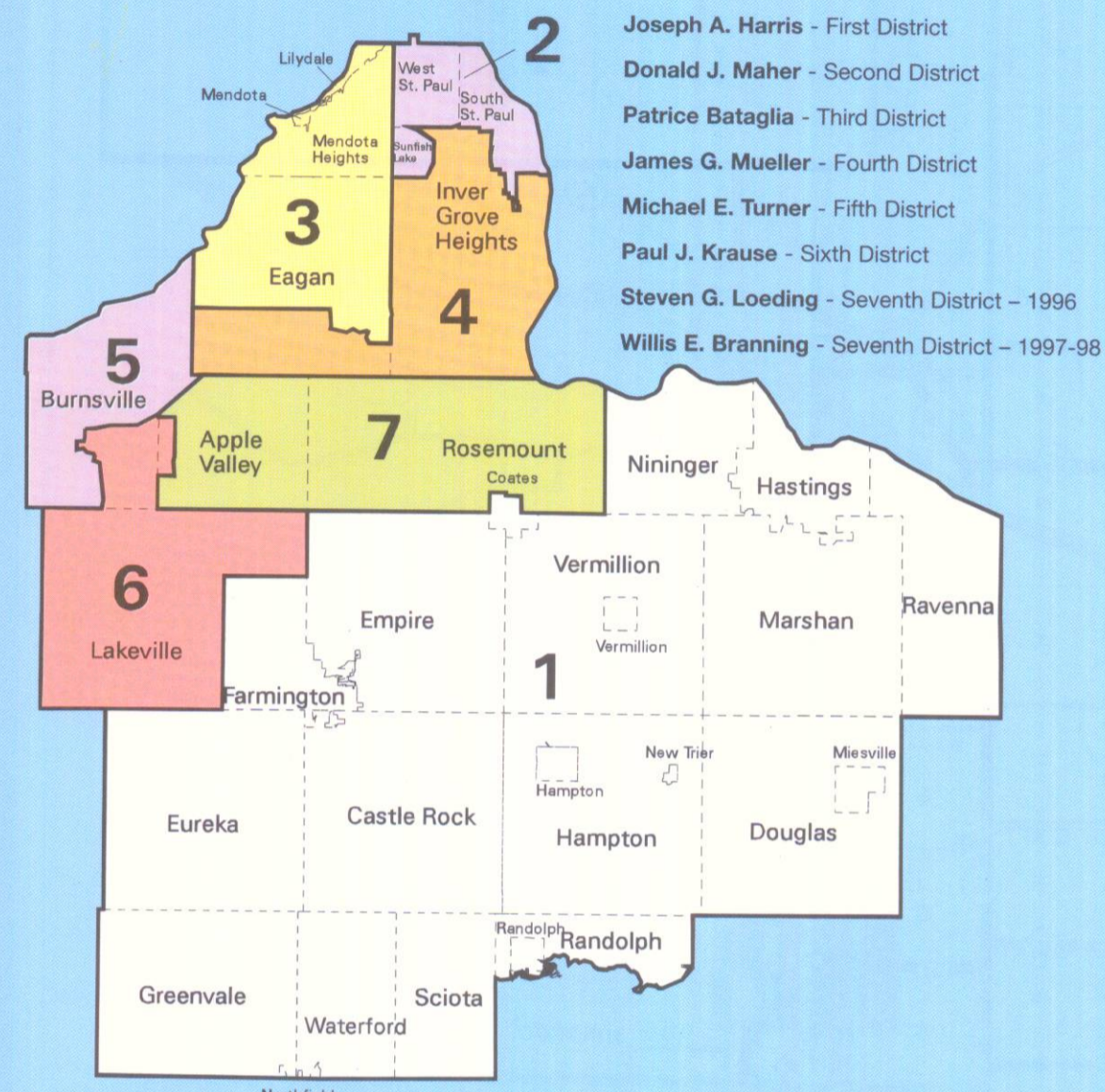
Official Highway Map Dakota County, Minnesota

Dakota County Bikeways

Dakota County



Commissioner Districts



- 2 Joseph A. Harris - First District
- Donald J. Maher - Second District
- Patrice Bataglia - Third District
- James G. Mueller - Fourth District
- Michael E. Turner - Fifth District
- Paul J. Krause - Sixth District
- Steven G. Loeding - Seventh District - 1996
- Willis E. Branning - Seventh District - 1997-98

Index To Dakota County Facilities

COUNTY OFFICES
Information, all departments, call 437-3191. For directions to county offices, or other recorded messages about county government, call the Dakota County InfoLine, 438-INFO (4636).

Government Complex
ADMINISTRATION CENTER, 1590 W. Hwy. 55, Hastings 55033-2372.....437-3191
JUDICIAL CENTER, 1560 W. Hwy. 55, Hastings 55033-2392.....437-3191
LAW ENFORCEMENT CENTER, 1580 W. Hwy. 55, Hastings 55033-2380.....438-4700
JUVENILE DETENTION CENTER (Opening Winter 1997)
CORRECTIONS - NEW CHANCE, & START PROGRAMS
1600 W. Hwy. 55, Hastings 55033-2369.....438-8399

Western Service Center891-7570
14955 Galaxie Ave., Apple Valley 55124-8579

Northern Service Center450-2611
33 E. Wentworth Ave., West St. Paul 55118-3406

Extension Service891-7700
4100 - 220th St. W., Farmington 55024-9539

Housing & Redevelopment Authority423-4800
2496 - 145th St. W., PO Box 530, Rosemount 55068-0530

Soil & Water Conservation460-8004
821 - 3rd St., Farmington 55024-1558

LIBRARIES
LIBRARY ADMINISTRATION688-1540
1340 Wescott Rd., Eagan 55123-1099

Burnhaven Library435-7177
1101 W. County Road 42, Burnsville 55306-4494

Farmington Library463-7990
508 Third St., Farmington 55024-1357

Galaxie Library891-7045
14955 Galaxie Ave., Apple Valley 55124-8579

Pleasant Hill Library437-5286
1490 S. Frontage Rd., Hastings 55033-2488

Wentworth Library457-8497
199 E. Wentworth Ave., West St. Paul 55118-3536

Wescott Library688-1500
1340 Wescott Rd., Eagan 55123-1099

HOUSEHOLD HAZARDOUS WASTE COLLECTION SITES
Site 1 - Eagan Site 2 - Lakeville
Gopher Smelting & Refining Co. APTUS Environmental Services
3385 South Highway 149, Eagan 21750 Cedar Avenue, Lakeville
For directions and hours, call 438-INFO (4636), message #2042, or call 891-7011

COUNTY PARKS438-4660
Parks 24 Hour Information Line (Recorded Message).....438-4671
Lake Byllesby Regional Park, Randolph Township
Lebanon Hills Regional Park, Eagan, Apple Valley
Spring Lake Park Reserve, Nininger Township
Thompson County Park, West St. Paul
Big Rivers Regional Trail, Mendota, Mendota Heights, Lilydale



County Road 46 and I-35 Interchange in Lakeville.



County Road 5 and Bike Trail in Burnsville.

County Parks	Picnic Area	Picnic Shelter	Water / Restrooms	Pavilion Rental	Playground	Hiking Trail	Nature Trail	Horseback Trail	Paved Bike Trail	Mountain Bike Trail	Swimming	Fishing	Horseshoes	Archery Trail	Boat Landing	Motor Boats	Non-Motorized Boats	Canoe Route	Family Camping	Youth Camping	Cross Country Skiing	Ski Skating	Winter Hiking	Snowmobiling	Ice Fishing
Lake Byllesby Regional Park	●	●	●	□	●	●	●	●	●	●	●	●	●	●	●	●	●	●	●	●	●	●	●	●	●
Lebanon Hills Regional Park	●	●	●	□	●	●	●	●	●	●	●	●	●	●	●	●	●	●	●	●	●	●	●	●	●
Spring Lake Regional Park	●	●	●	□	●	●	●	●	●	●	●	●	●	●	●	●	●	●	●	●	●	●	●	●	●
Thompson County Park	●	●	●	□	●	●	●	●	●	●	●	●	●	●	●	●	●	●	●	●	●	●	●	●	●
Big Rivers Regional Trail	●	●	●	□	●	●	●	●	●	●	●	●	●	●	●	●	●	●	●	●	●	●	●	●	●

□ = Under Construction
● = In Place



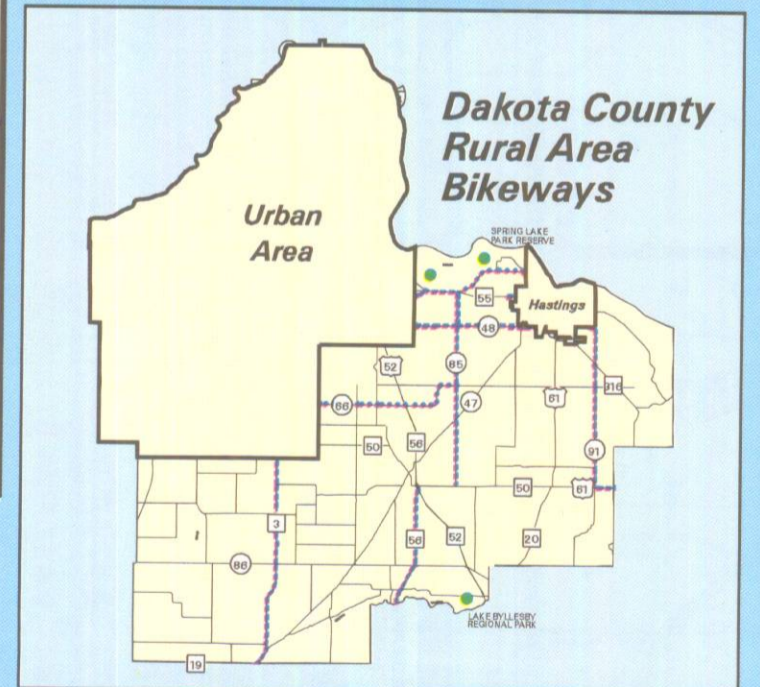
Big Rivers Regional Trail at the confluence of the Minnesota and Mississippi Rivers prior to construction.



Big Rivers Regional Trail south overlook during construction.



Big Rivers Regional Trail overlook when completed.



Dakota County, Official Highway Map

1997-1998

