

R 24 W

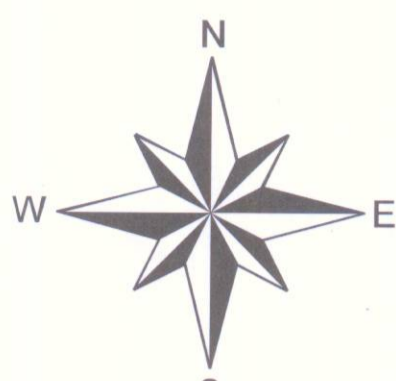
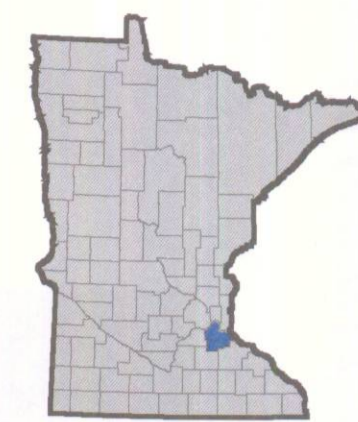
R 23 W

R 22 W

R 21 W

R 20 W

Dakota County Minnesota



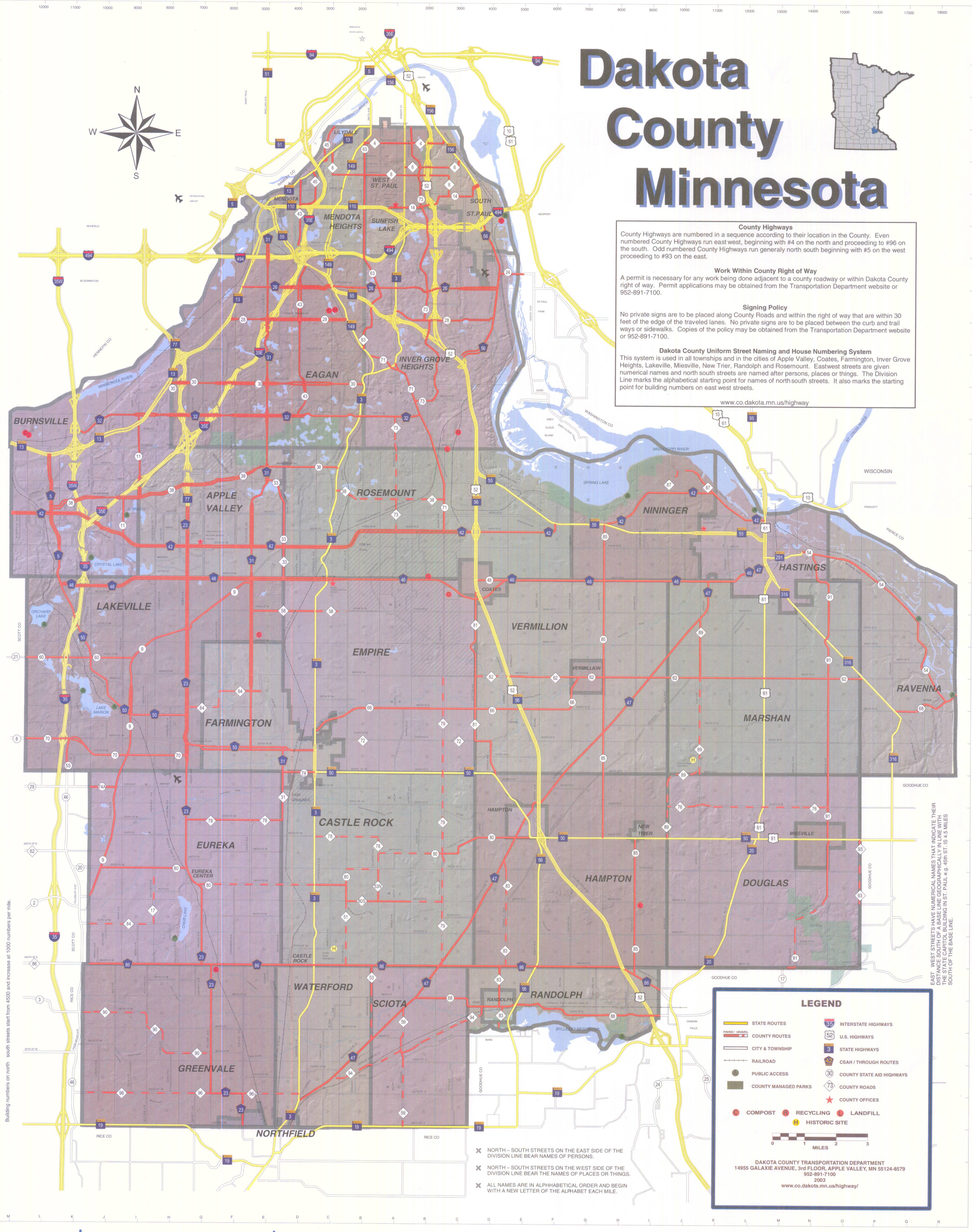
County Highways
County Highways are numbered in a sequence according to their location in the County. Even numbered County Highways run east west, beginning with #4 on the north and proceeding to #96 on the south. Odd numbered County Highways run generally north south beginning with #5 on the west proceeding to #93 on the east.

Work Within County Right of Way
A permit is necessary for any work being done adjacent to a county roadway or within Dakota County right of way. Permit applications may be obtained from the Transportation Department website or 952-891-7100.

Signing Policy
No private signs are to be placed along County Roads and within the right of way that are within 30 feet of the edge of the traveled lanes. No private signs are to be placed between the curb and trail ways or sidewalks. Copies of the policy may be obtained from the Transportation Department website or 952-891-7100.

Dakota County Uniform Street Naming and House Numbering System
This system is used in all townships and in the cities of Apple Valley, Coates, Farmington, Inver Grove Heights, Lakeville, Miesville, New Trier, Randolph and Rosemount. Eastwest streets are given numerical names and north south streets are named after persons, places or things. The Division Line marks the alphabetical starting point for names of north south streets. It also marks the starting point for building numbers on east west streets.

www.co.dakota.mn.us/highway



Building numbers on north-south streets start from 4500 and increase at 1000 numbers per mile.

EAST WEST STREETS HAVE NUMERICAL NAMES THAT INDICATE THEIR DISTANCE SOUTH OF A BASE LINE GEOGRAPHICALLY IN LINE WITH THE DIVISION LINE IN ST. PAUL (49° 46' 15" N) SOUTH OF THE BASE LINE.

✗ NORTH-SOUTH STREETS ON THE EAST SIDE OF THE DIVISION LINE BEAR NAMES OF PERSONS.

✗ NORTH-SOUTH STREETS ON THE WEST SIDE OF THE DIVISION LINE BEAR THE NAMES OF PLACES OR THINGS.

✗ ALL NAMES ARE IN ALPHABETICAL ORDER AND BEGIN WITH A NEW LETTER OF THE ALPHABET EACH MILE.

LEGEND

STATE ROUTES	INTERSTATE HIGHWAYS
COUNTY ROUTES	U.S. HIGHWAYS
CITY & TOWNSHIP	STATE HIGHWAYS
RAILROAD	CSAH / THROUGH ROUTES
PUBLIC ACCESS	COUNTY STATE AID HIGHWAYS
COUNTY MANAGED PARKS	COUNTY ROADS
COMPOST	COUNTY OFFICES
RECYCLING	LANDFILL
HISTORIC SITE	

0 1 2 3
MILES

DAKOTA COUNTY TRANSPORTATION DEPARTMENT
14955 GALAXIE AVENUE, 3rd FLOOR, APPLE VALLEY, MN 55124-8579
952-891-7100
2003
www.co.dakota.mn.us/highway/

R 21 W

R 20 W

R 19 W

R 18 W

R 17 W

R 16 W

This drawing is neither a legally recorded map nor a survey and is not intended to be used as one. This drawing is a compilation of records, information and data located in various City, County, and State Office and other sources, affecting the area shown, and is to be used for reference purposes only. Dakota County is not responsible for any inaccuracies herein contained. If discrepancies are found please contact the Dakota County Transportation Department.

Copyright, 2003 by Dakota County. All rights reserved. No part of this document may be reproduced, copied or transmitted in any form or by any means - graphic, electronic, or mechanical, including photocopying, recording, or by information storage and retrieval system - without written permission from Dakota County. Copyright is not claimed in discrete facts, but in the compilation, arrangement, organization, presentation and form of the data, records and information.