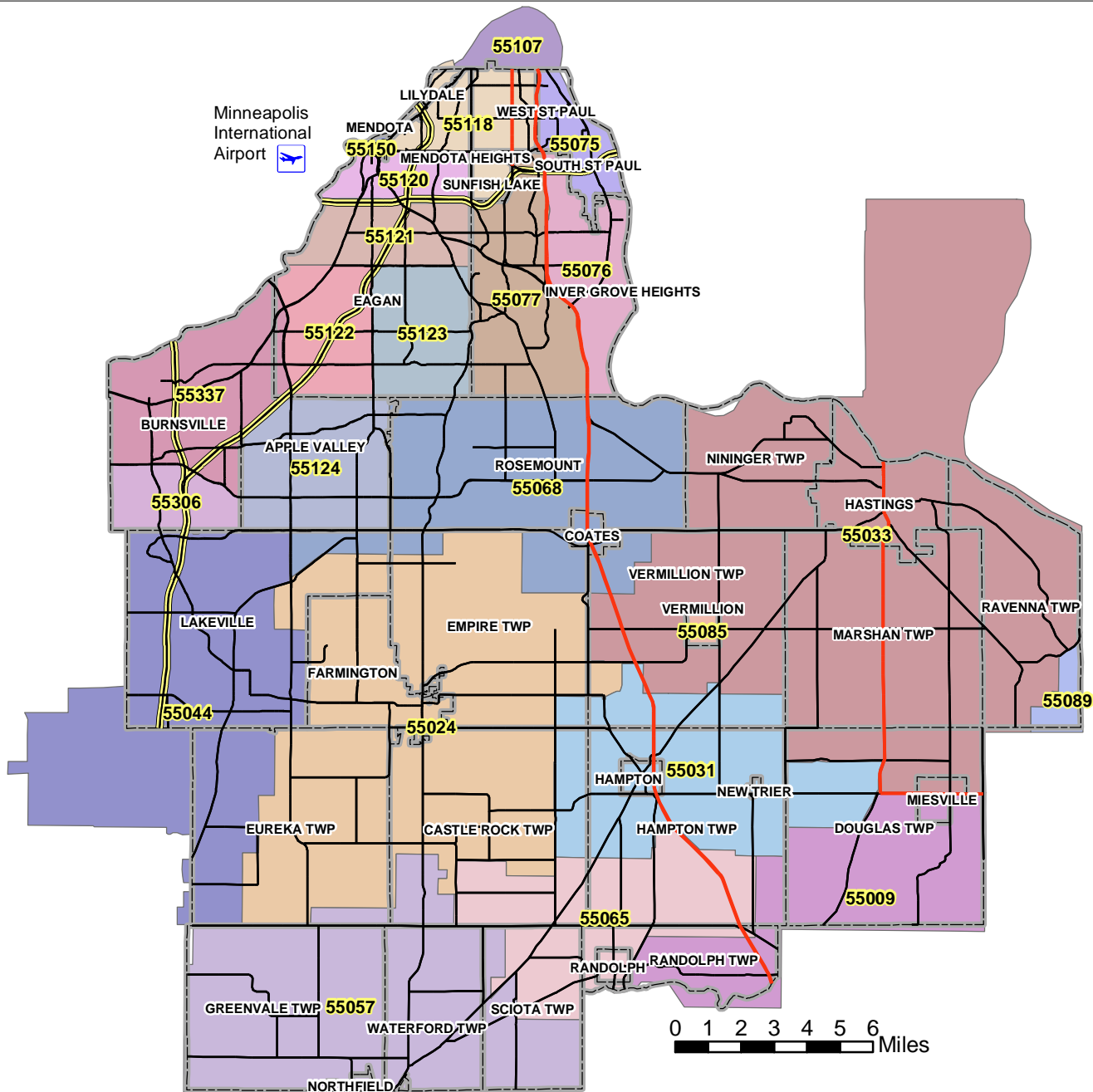

























# Dakota County, Minnesota



## Zip Codes

	55009		55085
	55024		55089
	55031		55107
	55033		55118
	55044		55120
	55057		55121
	55065		55122
	55068		55123
	55075		55124
	55076		55150
	55077		55337
			55306

N



*Dakota*  
COUNTY

This drawing is neither a legally recorded map nor a survey and is not intended to be used as one. This drawing is a compilation of records, information and data located in various City, County, and State Offices and other sources, affecting the area shown, and is to be used for reference purposes only. Dakota County is not responsible for any inaccuracies herein contained. If discrepancies are found please contact the Dakota County Office of GIS.

Prepared by Dakota County GIS

