

Schaar's Bluff

Winter Trail Map

Track your location in the park using the free Avenza PDF Maps app.

So everyone can enjoy the park...

- Use trails for their intended purpose.
- Leashed pets welcome on non-ski trails.
Please put pet waste in the garbage.

Cross-country ski pass

A Dakota County Parks ski pass is required for skiers age 18 and older. Passes are only available online at www.dakotacounty.us/parks, search *ski pass*, or in person at the Lebanon Hills Visitor Center. Daily passes are \$6 and season passes are \$25. There are no pay boxes at trailheads.

Scan with phone for cross-country ski pass



Spring Lake Park Reserve

Visit www.dakotacounty.us/parks, search *Spring Lake*, for more information, including permits, reservations and driving directions.



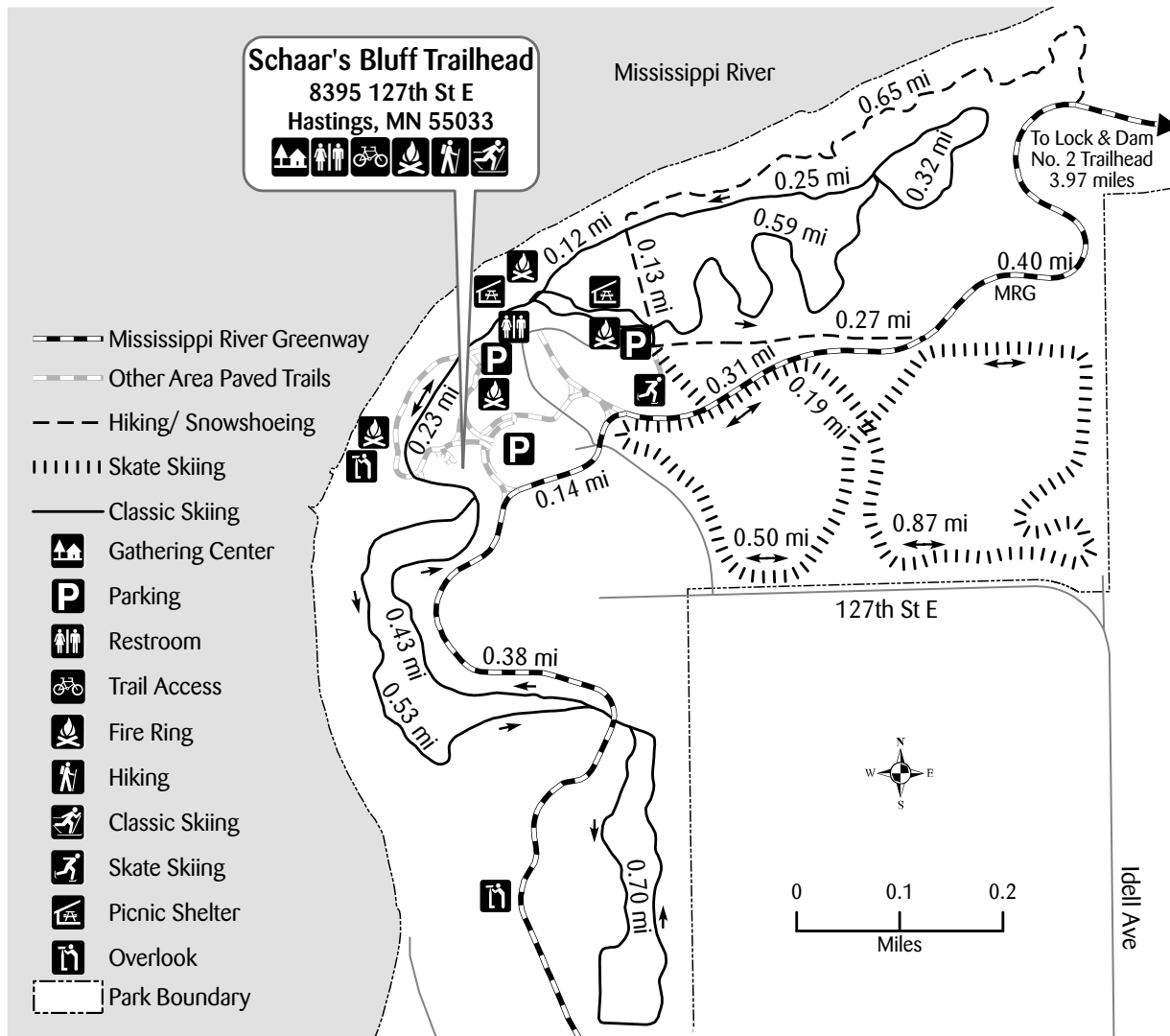
Be part of our team

Apply to work or volunteer at Dakota County Parks by visiting www.dakotacounty.us, search *jobs*.

Spring Lake Park Reserve

Hastings/Rosemount, Minnesota

Winter Trail Map



Dakota County Parks

Emergency / Park Ranger: 911
Park Office: 952-891-7000
Lebanon Hills Visitor Center: 651-554-6530
Email: parks@co.dakota.mn.us
www.dakotacounty.us/parks

Please recycle.



SLPRW24



Spring Lake Park Reserve

Winter Trail Map

Park hours: 5 a.m. to 10 p.m.

Trail conditions: www.dakotacounty.us/parks search *trail conditions*.

Track your location in the park using the free Avenza PDF Maps app.

Spring Lake Park Reserve

Welcome to Spring Lake Park Reserve. This park is a rest stop along the 3,000-mile Great River Road and offers miles of bluff-top trails with a bird's-eye view of the Mississippi River. Bison have been reintroduced to the park reserve in the Bison Prairie at Fahey Trailhead and along the Mississippi River Greenway. The bison herd rotates paddock locations and current location updates can be found on the Bison Prairie web page.

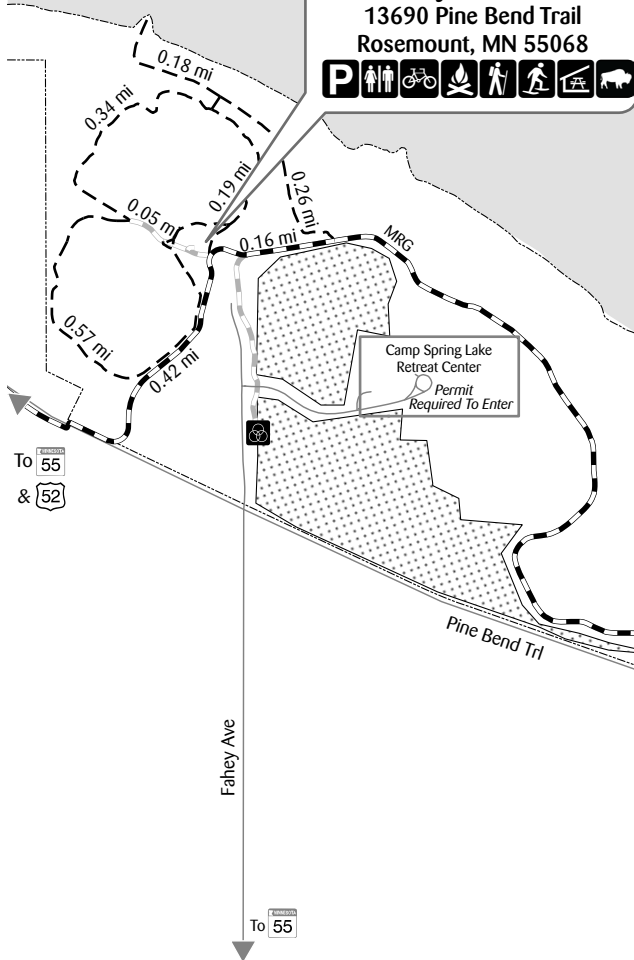
Spring Lake Park Reserve is part of Dakota County Parks.

Admission and parking are free.

Features

- Schaar's Center Bluff Gathering Center (open year-round)
- Retreat Center with group camping (open year-round)
- 3 miles of nature trails for hiking/snowshoeing
- 3+ miles of groomed classic cross-country ski trails
- Mississippi River Greenway
- Scenic overlooks
- Bison viewing

Fahey Trailhead
13690 Pine Bend Trail
Rosemount, MN 55068



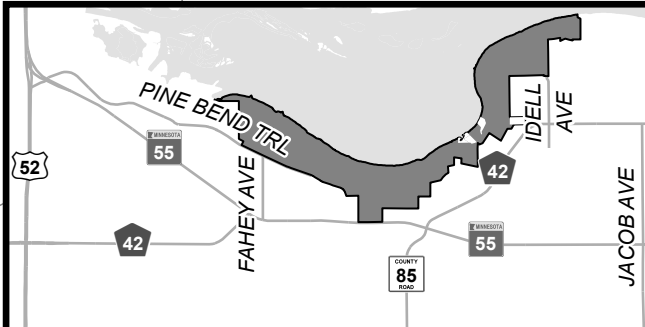
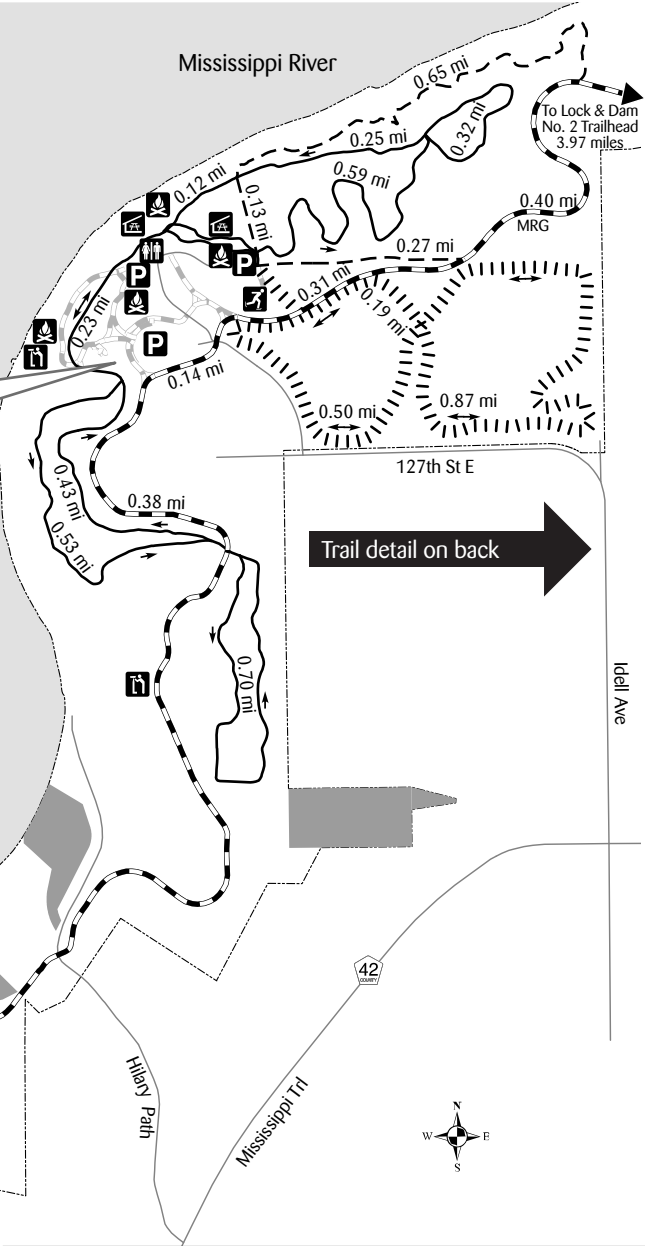
Legend

| | | | |
|---|----------------------------------|------------------|----------------------|
| Hiking/Snowshoeing Trails - 2.74 miles | Mississippi River Greenway | Private Property | Snowshoeing |
| Skate Skiing Trails - 1.64 mi / 2.64 km | Other Area Paved Trails | Park Boundary | Classic Skiing |
| Classic Skiing Trails - 3.52 mi / 5.66 km | Hiking/Snowshoeing | Gathering Center | Skate Skiing |
| Paved Trails - 6.97 miles | MRG - Mississippi River Greenway | Parking | Picnic Shelter |
| | | Restroom | Overlook |
| | | Trail Access | Interpretive Exhibit |
| | | Fire Ring | Bison Viewing |
| | | Hiking | |
| | | Bison Prairie | |

0 0.1 0.2 0.3 Miles

www.dakotacounty.us/parks

Schaar's Bluff Trailhead
8395 127th St E
Hastings, MN 55033



Trail detail on back